



INNOVATION & SMART TECHNOLOGIES  
BUILDING RESILIENCE IN THE  
WATER & WASTE INDUSTRIES

 **30<sup>th</sup>** Annual Conference  
and Exhibition  
CARIBBEAN WATER AND  
WASTEWATER ASSOCIATION THE CAYMAN ISLANDS  
3-8 OCTOBER 2021

# The Benefits of NB-IoT for Non-Revenue Water Reduction Implementation

Paul Fanner, Director, Fanner & Associates Ltd.

**Fanner & Associates**



Specialists in Optimizing Water System Operations

# Agenda

- NRW in the Caribbean
- Data Requirements
- Telemetry Options
- Conclusions



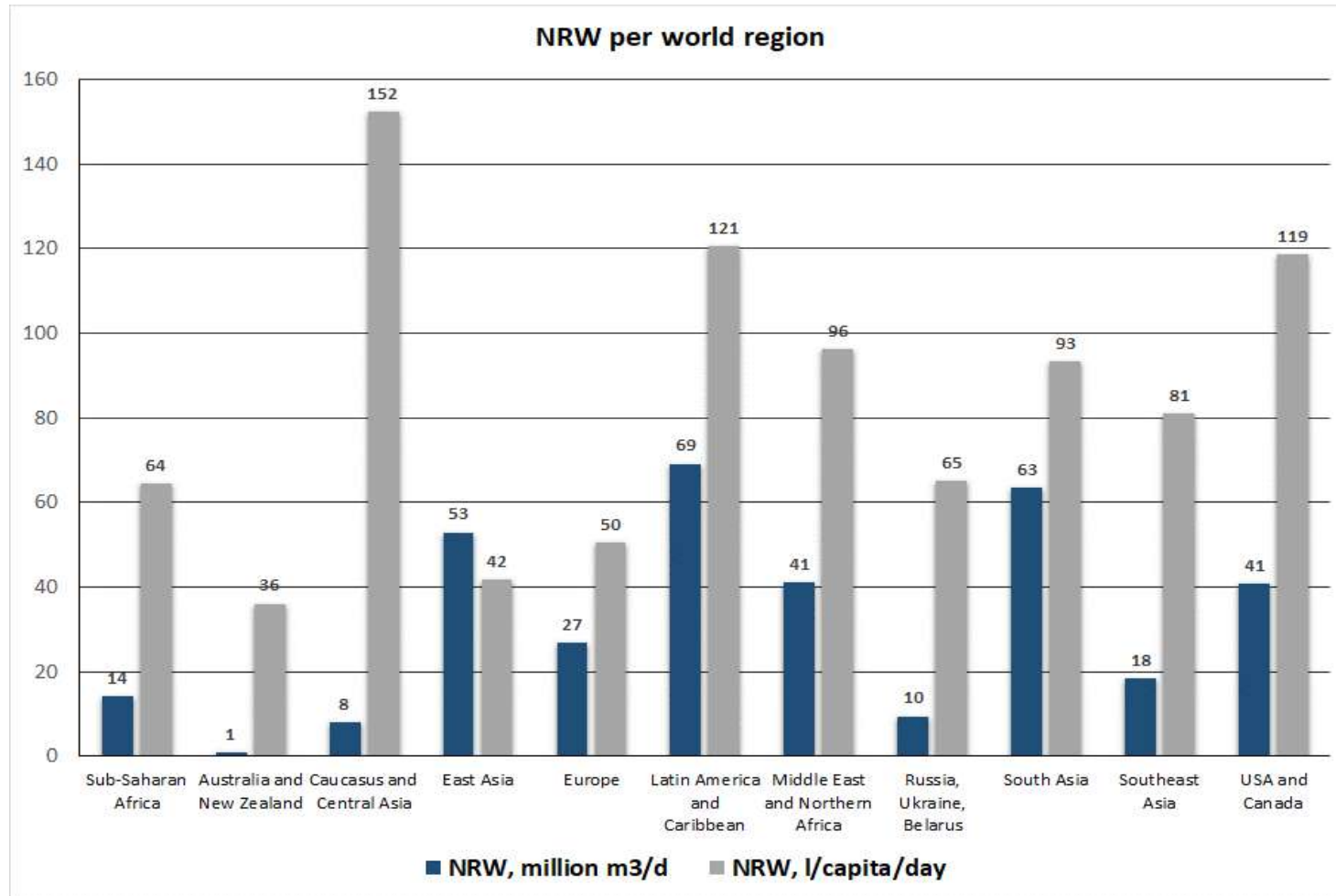
INNOVATION & SMART TECHNOLOGIES  
BUILDING RESILIENCE IN THE  
WATER & WASTE INDUSTRIES  
**CWWA 30** Annual Conference  
and Exhibition  
THE CAYMAN ISLANDS  
3-8 OCTOBER 2021

# NRW in the Caribbean



INNOVATION & SMART TECHNOLOGIES  
BUILDING RESILIENCE IN THE  
WATER & WASTE INDUSTRIES  
**CWA 30** Annual Conference  
and Exhibition  
LEWIS & CLAYTON  
THE CAYMAN ISLANDS  
3-8 OCTOBER 2021

# Average Caribbean NRW Levels High

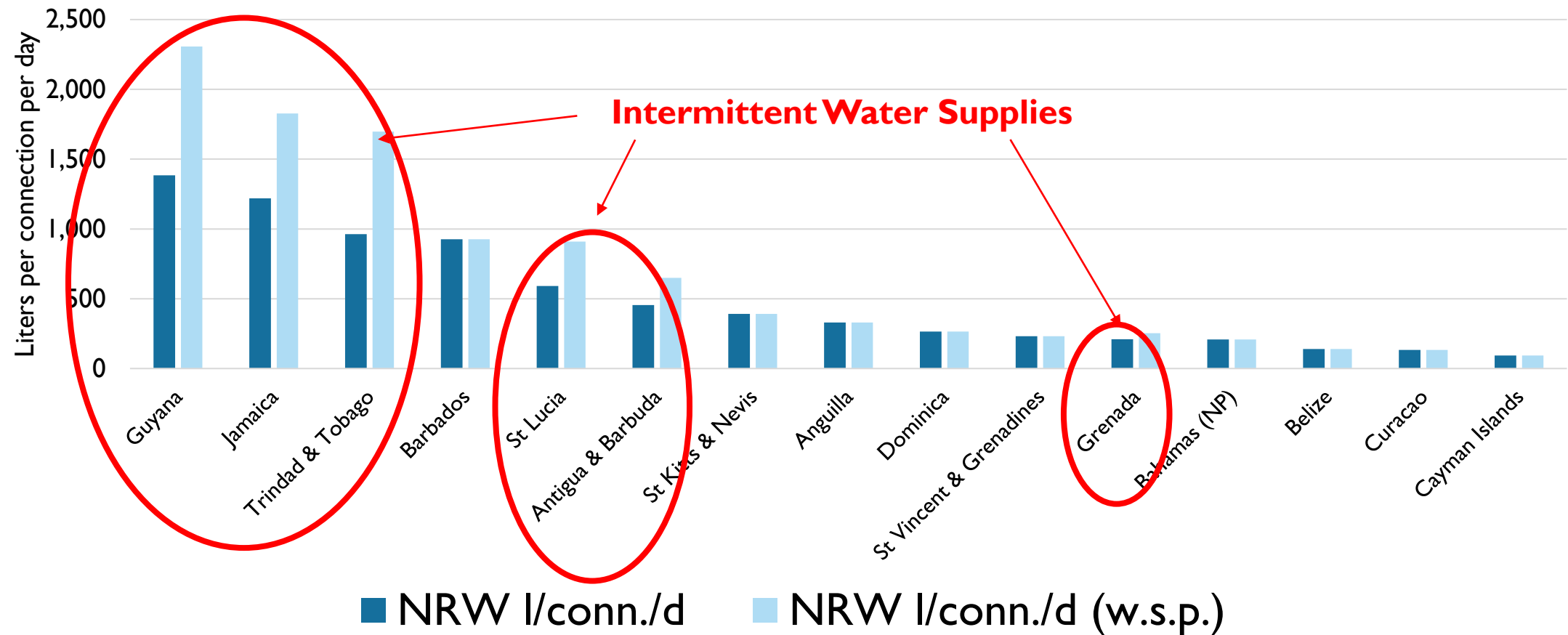


Source: Wyatt, Liemberger, 2019



INNOVATION & SMART TECHNOLOGIES  
BUILDING RESILIENCE IN THE  
WATER & WASTE INDUSTRIES  
COWI 30<sup>th</sup> Annual Conference  
and Exhibition  
THE CAYMAN ISLANDS  
3-8 OCTOBER 2021

# NRW Varies – Highest Islands Also Have IWS



Source: Wyatt, Liemberger, 2019



INNOVATION & SMART TECHNOLOGIES  
BUILDING RESILIENCE IN THE  
WATER & WASTE INDUSTRIES  
WWA 30<sup>th</sup> Annual Conference  
and Exhibition  
THE CAYMAN ISLANDS  
3-8 OCTOBER 2021

# Impacts of Climate Change in the Caribbean

- 7 Caribbean countries already identify by UN as having extremely high levels of water stress
- Caribbean water resources suffering severely from climate changes
  - Hotter, drier
  - Extreme variability in rainfall
    - Reduced rainfall
    - Droughts more intense and more frequent
    - More intense storms / hurricanes
      - Heavy rains, Flash flooding
    - Increased saline intrusion – rising sea levels
    - Reduced raw water quality
  - Reduced capacity of existing water resources
- Increased intermittent water supplies (IWS)
- Limited traditional new water resource availability - costly if available
- RO water resources becoming the only solution for new water resources
  - Much higher marginal costs of production



# Impacts of High NRW for Water Utilities

- High operating costs
- Poor customer service
- Loss of revenues
- IWS
  - Spiral of decline
  - Increases in breaks / leaks
  - ALC very difficult
  - Increasing NRW



# Solution?

- Caribbean water utilities must take effective action to reduce NRW
  - Stop the cycle of decline
  - Improve utility finances and customer service
- Sustainable NRW reduction is extremely cost effective
  - Use existing water resources efficiently
    - Eliminate IWS, improve customer service, meet new demands
  - Defer new water resource development
- The majority of NRW is always due to physical losses
  - NRW reduction strategy must effectively reduce physical losses





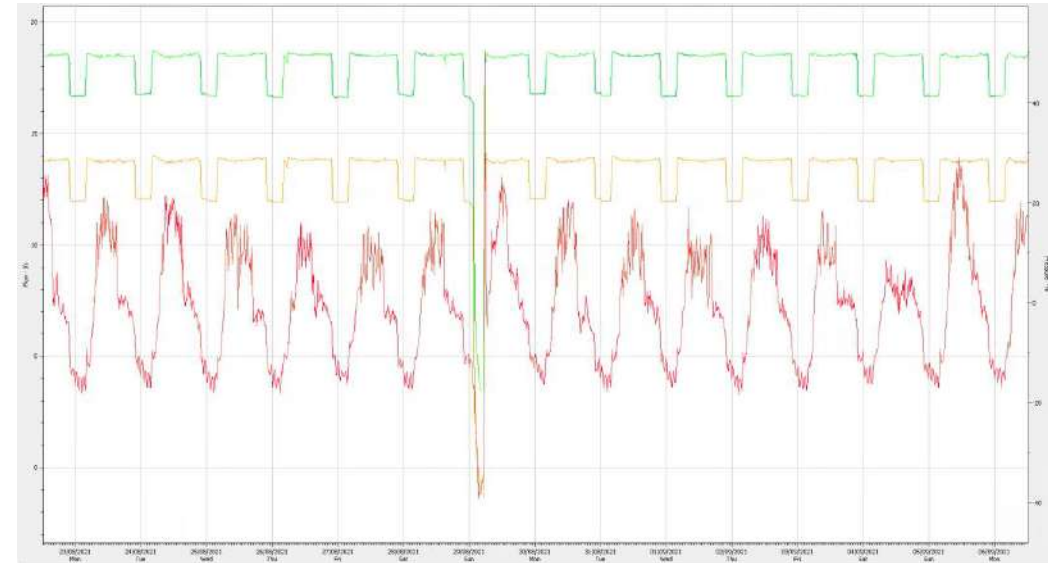
# Data Requirements



INNOVATION & SMART TECHNOLOGIES  
BUILDING RESILIENCE IN THE  
WATER & WASTE INDUSTRIES  
**CWA 30** Annual Conference  
and Exhibition  
CAYMAN ISLANDS  
3-8 OCTOBER 2021

# If You Can't Measure It, You Can't Manage It!

- Effective physical loss reduction needs a lot of time series data:
  - System input volumes
  - Flows into / out of pressure zones and DMAs
  - PRV inlet / outlet pressures
  - PRV controllers
  - Critical point pressures
  - Average zone pressures
  - Storage tank levels / inlet outlet flows
  - Large customer consumptions
  - Leak noise loggers / leak noise correlators
  - Etc.



# Caribbean Distribution Networks

- High break rates
- High rate of reoccurrence of leakage
- Need small DMAs to focus leak detection and keep losses low
- Many data collection points!
  - Typically hundreds..
  - Distributed throughout the distribution network
  - Mostly in locations with no power supply



# Data Communication Requirements

- Real time data not required for physical loss reduction
- Data received once a day, ideally early in morning, is sufficient
  - Enables daily assessment of NRW in each DMA
- Reliable data communications important
- Data resolution
  - Minimum 15 minute average data
  - But higher resolution data (eg 1 minute average data) gives better insight of the reasons for variations in trends.
  - For pressure loggers, ability to switch into very high frequency logging to record damaging pressure transients is very useful



# Telemetry Options




INNOVATION & SMART TECHNOLOGIES  
BUILDING RESILIENCE IN THE  
WATER & WASTE INDUSTRIES

**cwae 30** Annual Conference  
and Exhibition  
CELEBRATING 30 YEARS  
OF SERVICE TO THE CAYMAN ISLANDS  
3-8 OCTOBER 2021

# SCADA

- Possible solution if money is no object!
  - Not necessary – real time data not required
  - Can be useful for system input meters, in order to immediately identify any failure of the system input flow data recording, however alarms can be configured on any telemetry logger to provide this information.
  - Most expensive solution
  - Need to include budget for:
    - Environmental protection of SCADA RTUs (IP 68)
    - Provision of power to each RTU eg solar power / supply from street lighting etc.



# Conventional Cellular Data Loggers

- Using 2G / 3G or 4G cellular modems
- Much cheaper solution than SCADA RTUs
- Stand-alone battery powered (lithium batteries)
- Environmental protection to IP 68
- Have been the main technology chosen to support NRW reduction projects for many years
- But these data loggers suffer from several problems..



# Problems with Cellular Data Loggers

- Network not owned by utility – no control over network operators
- Cellular network operators continually upgrading technology to satisfy demands of mobile phone customers
  - Data loggers using older technologies rendered obsolete as old technologies are phased out by the operator – unless modem card can be replaced.
  - Logger manufacturers are reluctant to support latest technology because each new cellular technology requires more battery power.
- Communication from chambers is poor
  - Telemetry pillars and / or external antennas often required
- Poor data connections cause high battery drain
  - Battery replacements quickly required. But shipping lithium batteries is a problem!
- High data communication costs





# NarrowBand-Internet of Things (NB-IoT)

- A new communication standard that was agreed in 2016
- A standards-based low power wide area (LPWA) technology
- Developed to enable a wide range of new IoT devices and services
  - To support the development of Smart Cities
- Rapid adoption across the world. NB-IoT now operational with 158 network operators in 83 countries, but as yet no operational NB-IoT networks in the Caribbean
- Several of the data logger manufacturers now offer NB-IoT versions of their data loggers
  - Provide considerable benefits over 2G, 3G or 4G technologies



# Benefits of NB-IoT Data Loggers

- Considerably lower power consumption
  - 5-10 x less than 3G / 4G
  - Much longer battery life
- Significantly improved underground coverage
  - No need for telemetry pillars / external antennas
- Much lower communication costs
- Separate from mobile phone communication technologies
  - Will not become obsolete
- Overall lower costs of ownership and operation
- A much better technology to support NRW reduction projects



# Conclusions



INNOVATION & SMART TECHNOLOGIES  
BUILDING RESILIENCE IN THE  
WATER & WASTE INDUSTRIES  
**CWA 30** Annual Conference  
and Exhibition  
CANTONVILLE HOTEL, THE CAYMAN ISLANDS  
3-8 OCTOBER 2021

# Conclusions

- Caribbean water utilities must take effective action to reduce NRW
- Sustainable NRW reduction is extremely cost effective
- NB-IoT Data Loggers / PRV controllers / Leak noise loggers
  - Much better communication technology to support NRW reduction projects
  - Will reduce the technology costs of implementing NRW reduction projects
- Caribbean water utilities should lobby cellular operators / governments for the introduction of operational NB-IoT networks in the Caribbean

# Any Questions?

[paulf@fannerassociates.com](mailto:paulf@fannerassociates.com)

**Fanner & Associates**



Specialists in Optimizing Water System Operations



INNOVATION & SMART TECHNOLOGIES  
BUILDING RESILIENCE IN THE  
WATER & WASTE INDUSTRIES  
**cwwa 30** Annual Conference  
and Exhibition  
THE CAYMAN ISLANDS  
3-8 OCTOBER 2021



**INNOVATION & SMART TECHNOLOGIES**  
BUILDING RESILIENCE IN THE  
WATER & WASTE INDUSTRIES

**CWWA** 30<sup>th</sup> Annual Conference  
and Exhibition  
CARIBBEAN WATER AND  
WASTEWATER ASSOCIATION THE CAYMAN ISLANDS  
3-8 OCTOBER 2021

# **Drafting Project Specifications for SWRO Facilities: Best Practices and Lessons Learned**

**Ahmed Elsheshtawy, PE**  
Engineer – Water Production  
Water Authority - Cayman

# Agenda

1. Importance of Effective Specifications
2. Project Scope
3. Project Information and Studies
4. Process and Technology
5. Standards and Materials
6. Instrumentation and Control Systems
7. Project Documentation
8. Energy Consumption
9. Operation and Handover



Water Authority - Cayman



INNOVATION & SMART TECHNOLOGIES  
BUILDING RESILIENCE IN THE  
WATER & WASTE INDUSTRIES  
**WWA 30** Annual Conference  
and Exhibition  
THE CAYMAN ISLANDS  
3-8 OCTOBER 2021

# I. Importance of Effective Specifications

- *98% of infrastructure projects suffer cost overruns of more than 30%; 77% are at least 40% late\**



- Ensure better value for money
- Ensure low O&M costs
- Ensure a smooth transfer of plant operations
- Avoid cost and schedule overruns
- Manage/mitigate project risks
- Avoid disputes

\*McKinsey (2017)






# 2. Project Scope



## Product Standards

- Application
- Quality
- Quantity



## Construction Outcomes

- Buildings, civil works, electrical works
- Intake and Outfall
- Pre- and post-treatment
- Salt removal
- Storage and Distribution



**Parts and Equipment** - Pumps, motors, membranes, filters, auxiliary systems, instrumentation, etc.



# 3. Project Information and Studies

- Feasibility study/ business case
- Pilot testing
- Bathymetric
- Hydrogeological
- Source water quality
- EIA
- Common issues specific to region (e.g., red tide)

## Project Studies

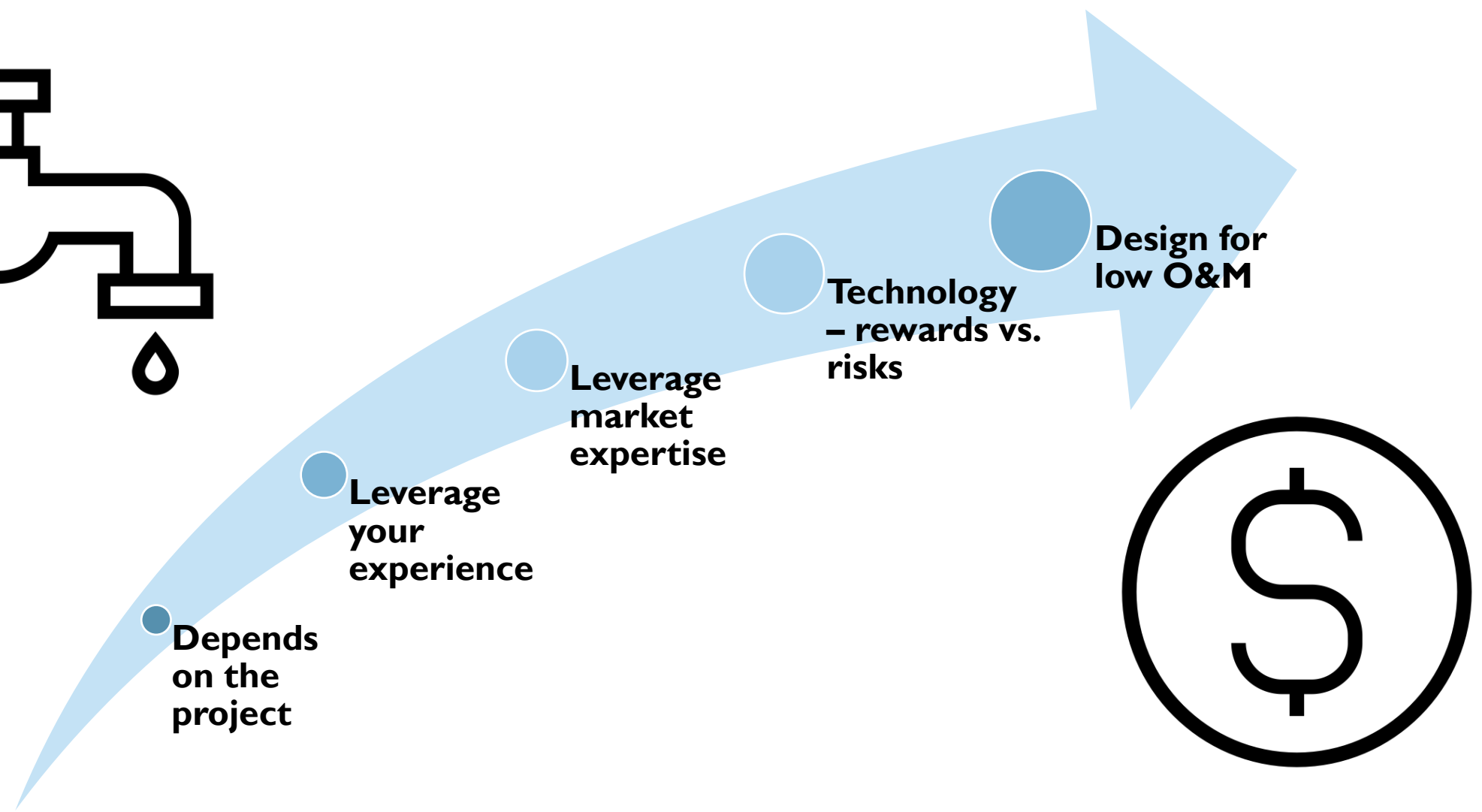
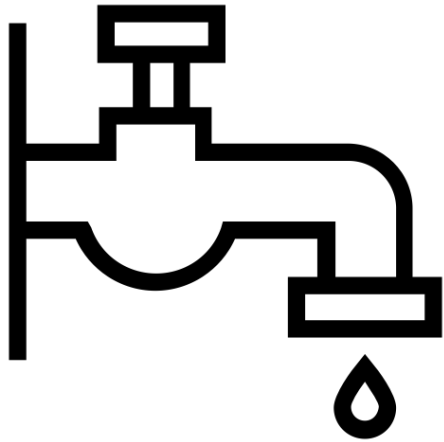


- Trade and Business
- Procurement
- Planning
- Environmental
- Employment/ Immigration

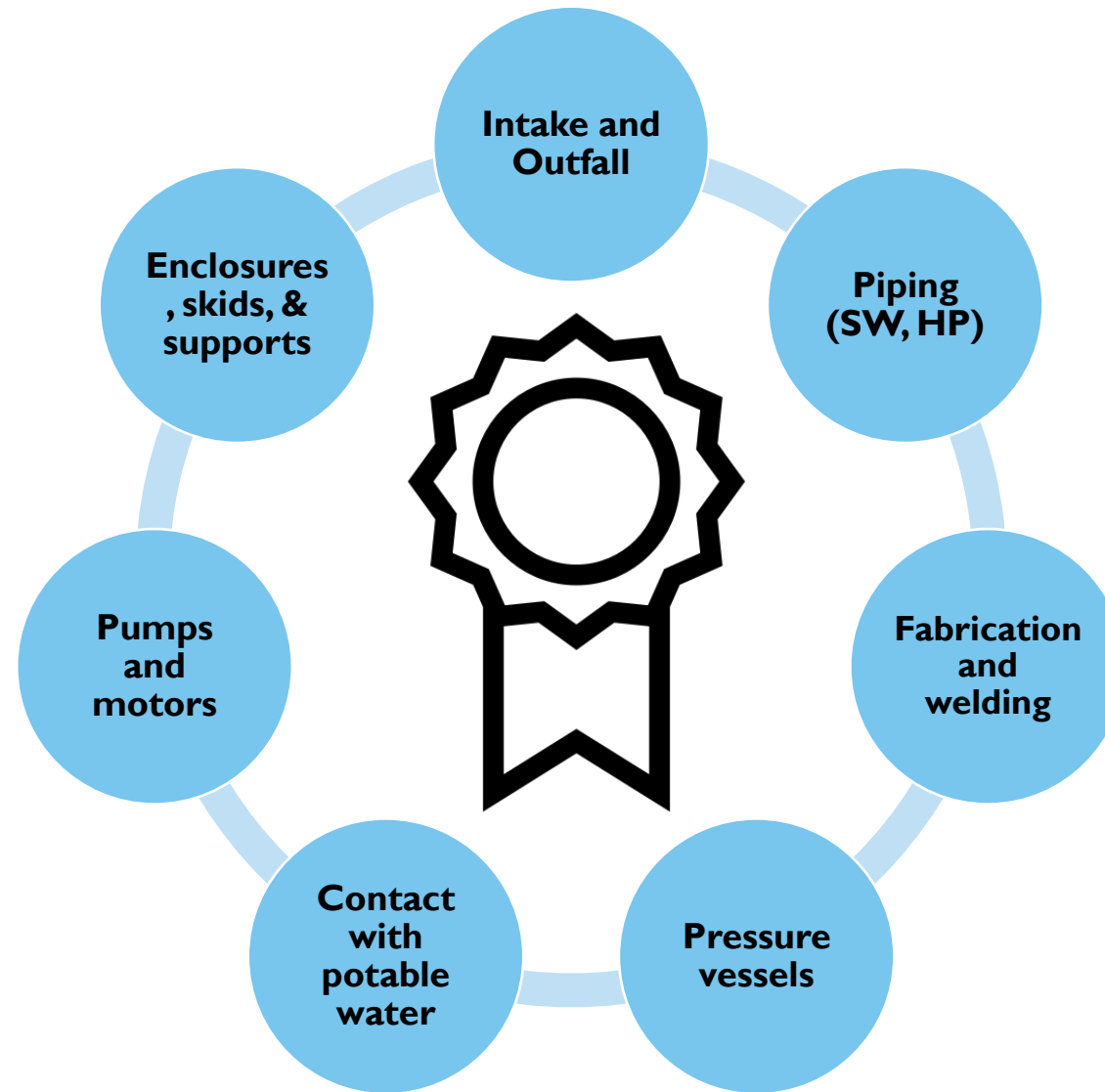
## Local Laws and Regulations




# 4. Process and Technology



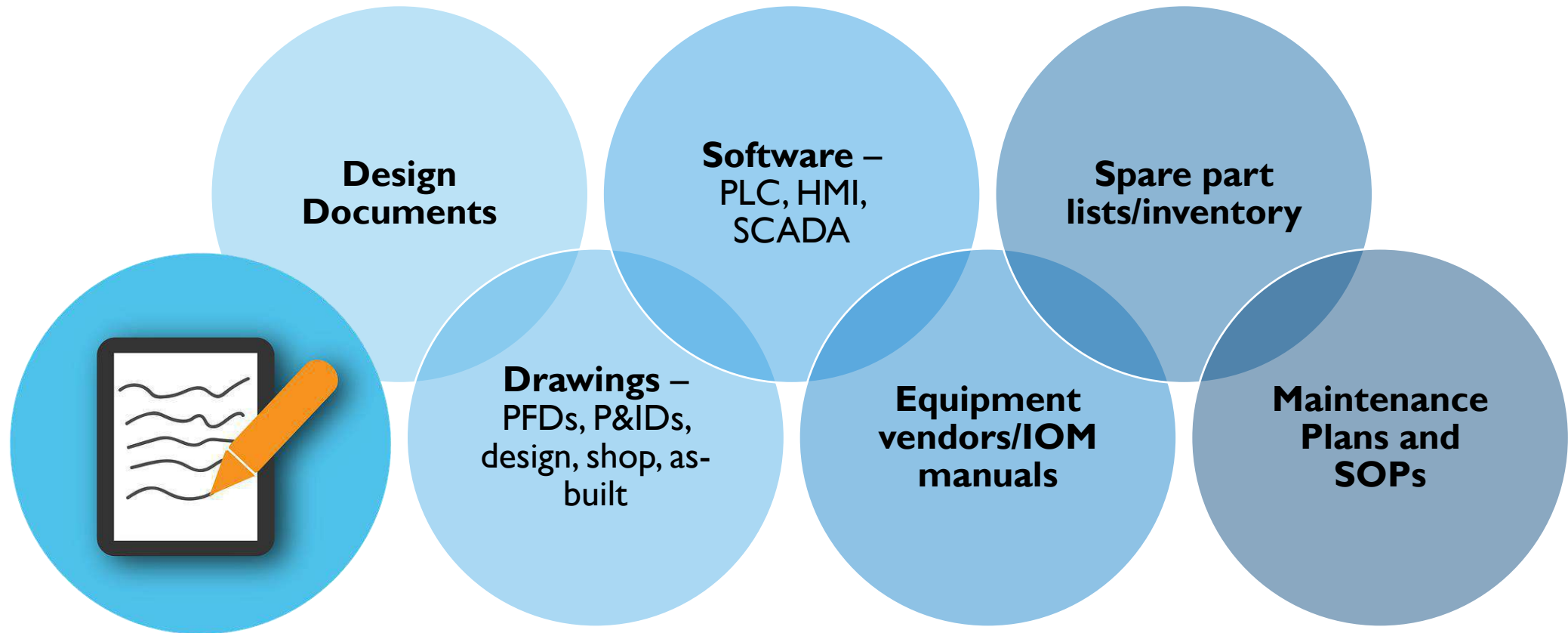
# 5. Standards and Materials



# 6. Instrumentation and Control Systems

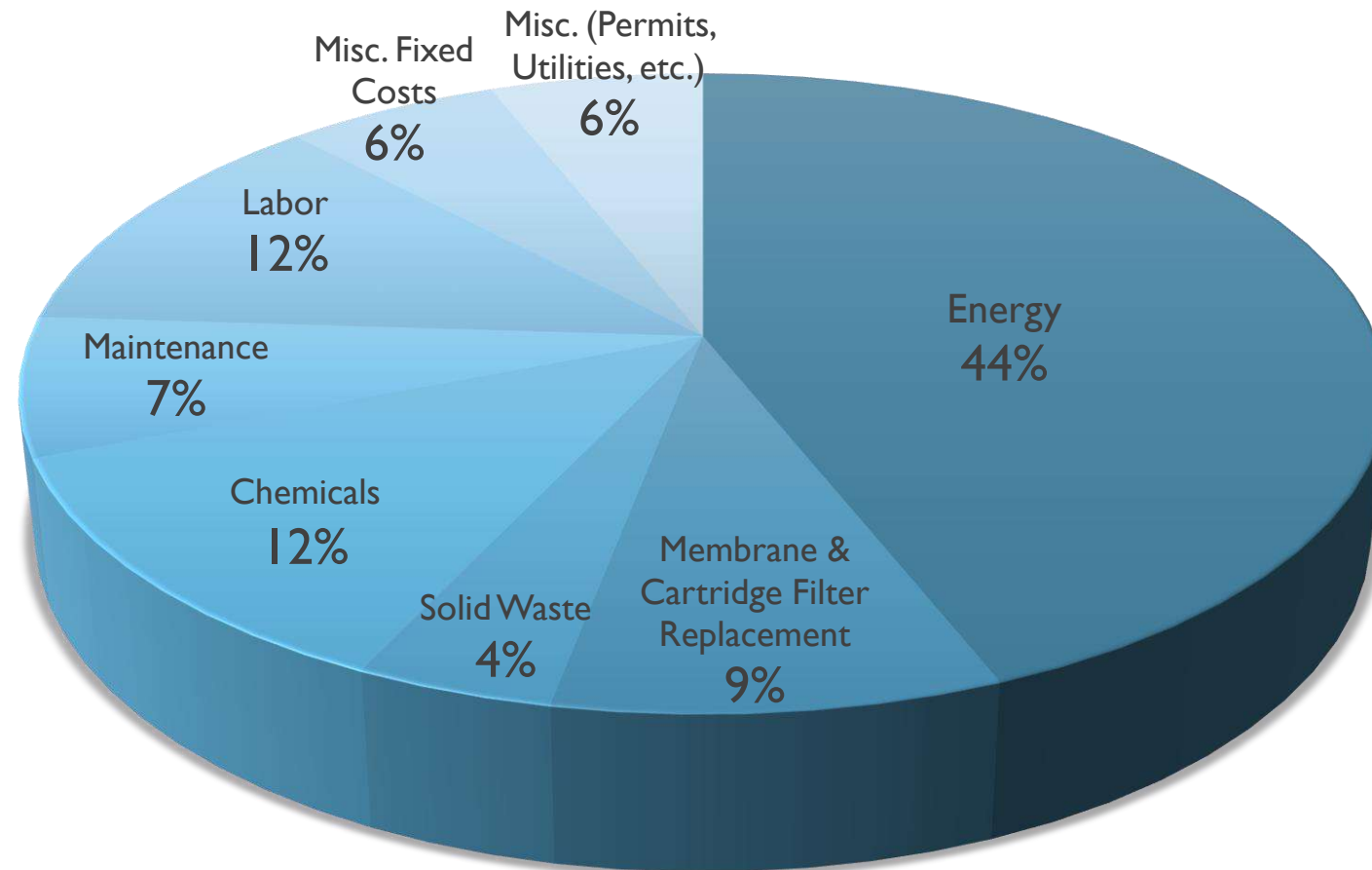


# 7. Project Documentation



# 8. Energy Consumption

Specific Energy Consumption (kWh/m<sup>3</sup> or kWh/kgal)



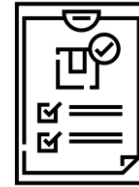
Typical SWRO OPEX Breakdown



# 9. Operation and Handover



**Cleaning/Backwash Systems**



**Inspections and Performance Tests**



**Chemicals Storage, Handling, and Disposal**



**Disaster Preparedness**



**Reporting** – info, frequency



**Training Expectations**



# In Summary

- The more *information* you collect and provide, the better
- Ask questions and seek *feedback*
- Make sure the specifications utilize the *expertise of the market*
- Make sure the bidding team has the *right mix* of skills and experience
- A relationship based on *collaboration and communication* is the best way to go



**“The *Bitterness of Poor Quality* remains long after the *Sweetness of Low Price* is Forgotten.” - Benjamin Franklin.**

**Thank you!**

**Ahmed Elsheshtawy, PE**

Engineer – Water Production, Water Authority – Cayman

 Grand Cayman, Cayman Islands

 +1-345-923-7678

 [Ahmed.Elsheshtawy@waterauthority.ky](mailto:Ahmed.Elsheshtawy@waterauthority.ky)



# Water Reuse and Resiliency: From Florida to the Caribbean?

**30<sup>th</sup> Annual Caribbean Water and Wastewater Association (CWWA)  
Conference and Exhibition: Cayman Islands**

October 5, 2021

Kevin Carter,  
Broward County (FL, USA) Public Works Department -  
Water and Wastewater Services

[kcarter@broward.org](mailto:kcarter@broward.org)

1-954-856-3879 mobile/WhatsApp

# Paper and Presentation Main Themes

- Water reuse is a global resilience tool for drought and other water supply pressures (e.g., population growth):
  - ▶ Florida is a national leader in the USA for water reuse.
- Many Caribbean nations are water scarce or have drought prone regions:
  - ▶ Climate change expected to worsen Caribbean water scarcity and drought conditions.
- Initiatives to improve Caribbean wastewater management and infrastructure include water reuse concept.
- Collaboration with Florida Water Sector can facilitate water reuse development to improve Caribbean drought resilience while improving wastewater management.

## TREATED WATER

for:



the energy sector: such as cooling water for power plants and process water for mines



industrial processes, such as in the textile and paper industry



irrigation (agriculture, urban parks, etc)



recreational use



replenishing aquifers



drinking water

# What is Water Reuse?

- Water reuse is treating wastewater, stormwater, saltwater or graywater as needed for a beneficial use (One Water Concept\* and Integrated Water Resources Management\*\*).
- Reclaimed water and recycled water are often used interchangeably with term water reuse.
- For this presentation and paper, focus is on water reuse from municipal wastewater effluent treated for uses shown on figure.

\* For example see One Water Los Angeles, [Guiding Principles \(lacitysan.org\)](https://www.lacitysan.org)

\*\* See United States Environmental Protection Agency. 2020. National Water Reuse Action Plan. <https://www.epa.gov/sites/default/files/2020-02/documents/national-water-reuse-action-plan-collaborative-implementation-version-1.pdf>.

Figure from Rodriguez, D. J.; Serrano, H. A.; Delgado A.; Nolasco, D.; Saltiel, G. for World Bank 2020. <https://openknowledge.worldbank.org/handle/10986/33436>

# Water Reuse is a Global Resource



Photo from <https://www.kkl-jnf.org/water-for-israel/water-reservoirs>



Photo from <https://www.pub.gov.sg/watersupply/fournationaltaps/newwater>

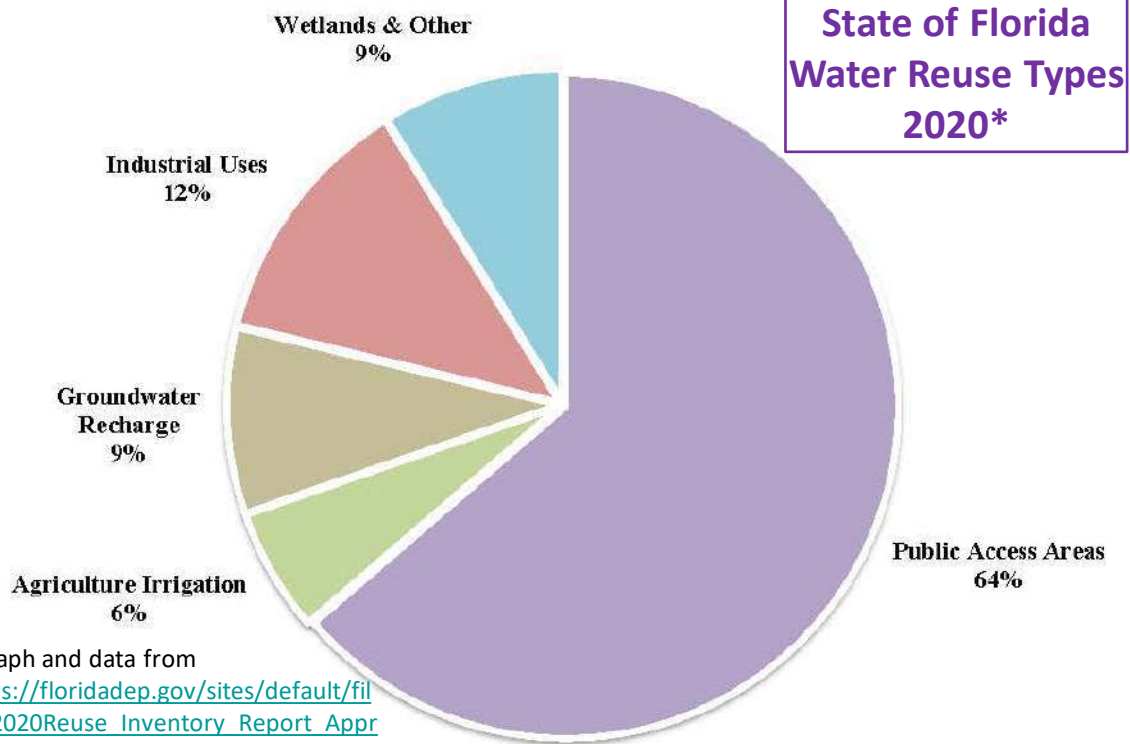
- Israel reuses 90% of its municipal wastewater\*, primarily for agriculture.
- Singapore produces 40% of its public drinking water needs from potable reuse and plans to expand to 55% by 2060.\*\*
- In 2015, State of California produced 82 billion gallons for agriculture use, 31% of total state water reuse production.\*\*\*

\* <https://www.waterworld.com/international/wastewater/article/16202781/israel-reuses-nearly-90-of-its-water>

\*\* <https://www.pub.gov.sg/watersupply/fournationaltaps/newwater>

\*\*\* <https://watereuse.org/wp-content/uploads/2019/05/California-Recycled-Water-Milestones-Poster-2-20-2019.pdf>

# The Florida Water Reuse Story



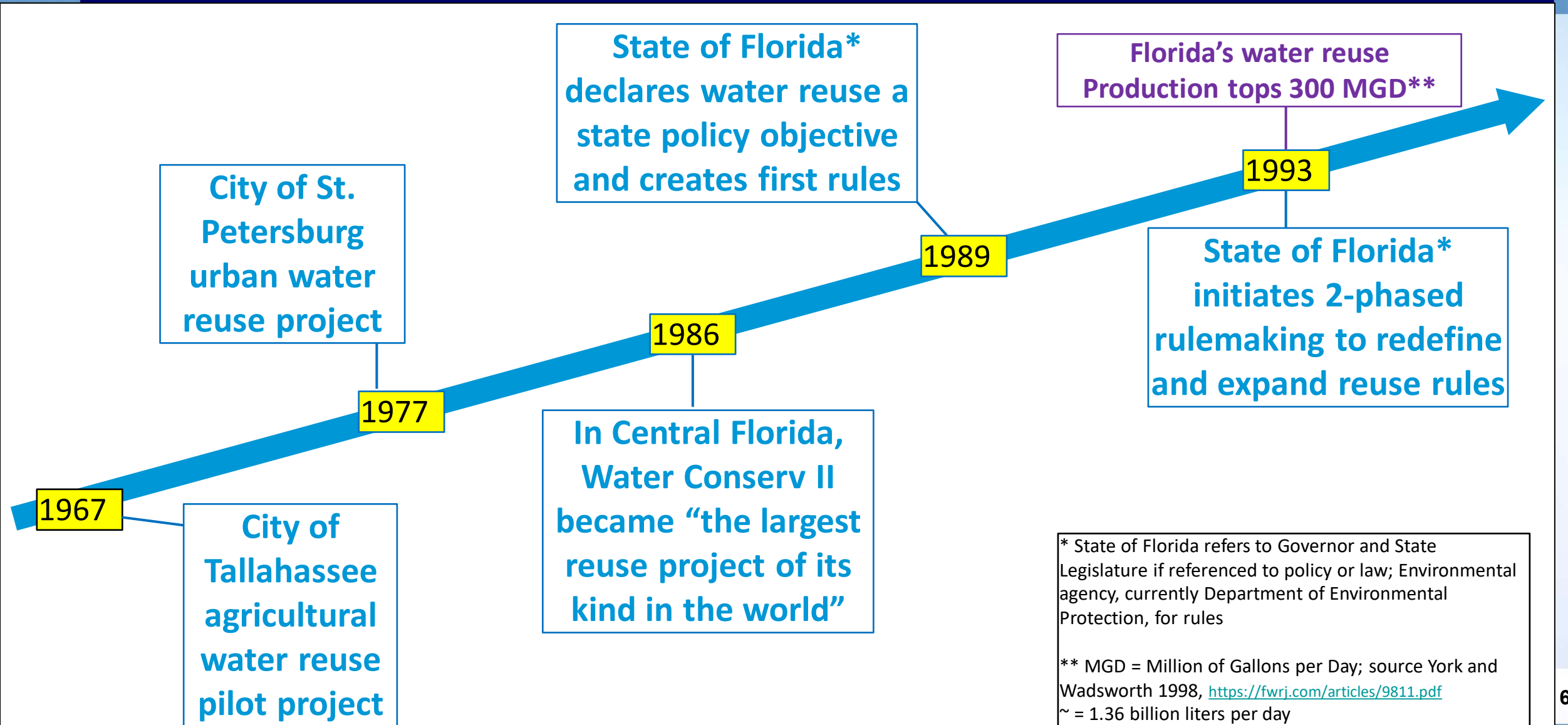
\*Graph and data from [https://floridadep.gov/sites/default/files/2020Reuse Inventory Report Approved 2.pdf](https://floridadep.gov/sites/default/files/2020Reuse%20Inventory%20Report%20Approved%202.pdf)

- Florida a national leader with 884\* million gallons (mgd) produced per day in 2020 (> 320 billion gallons per year).
- Public Access Areas # 1 = residential lawn, golf course, + parks irrigation.
- Smaller percentages are still relatively large volume:
  - ▶ For example, agriculture irrigation\* = ~ 19 billion gallons per year.



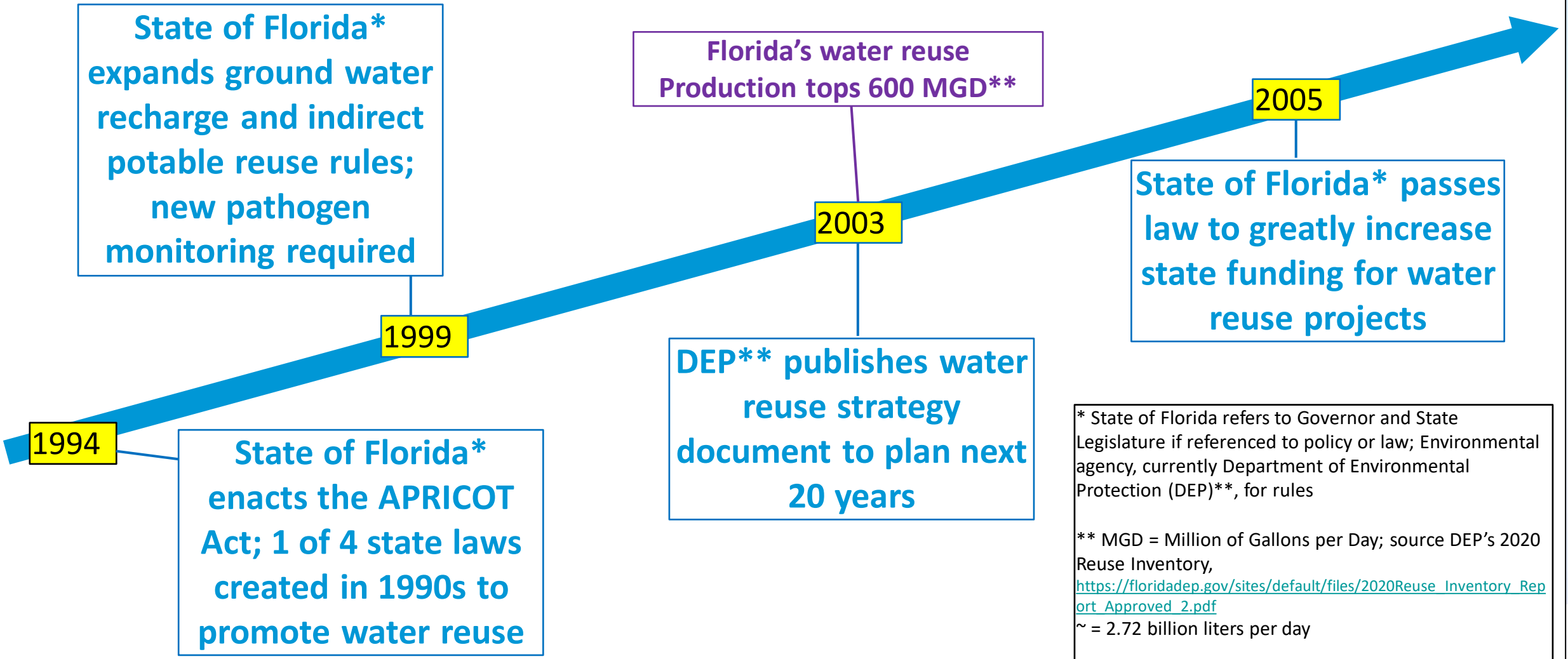
Photo from <https://www.sfwmd.gov/our-work/alternative-water-supply/reuse>

# The Florida Water Reuse Story: Historic Milestones





# The Florida Water Reuse Story: Historic Milestones (cont.)



# The Florida Water Reuse Story: Historic Milestones (cont.)

DEP\*\* and utilities meet for 4 years leading to State of Florida passing law clarifying water reuse ownership

2009-2013

State of Florida\* enacts Ocean Outfall Law mandating five large SE Florida utilities change to 60% water reuse by 2025

2008

A Potable Reuse Commission releases report used by State of Florida\* to enact law requiring potable reuse rulemaking

2017

Florida's water reuse Production tops 800 MGD\*\*\*

2019-2020

State of Florida passes law effectively ending most surface water discharges by 2032 to increase water reuse

2021

\* State of Florida refers to Governor and State Legislature if referenced to policy or law; Environmental agency, currently Department of Environmental Protection (DEP)\*\*, for rules

\*\*\*MGD = Million of Gallons per Day; source DEP's 2020 Reuse Inventory, [https://floridadep.gov/sites/default/files/2020Reuse\\_Inventory\\_Report\\_Approved\\_2.pdf](https://floridadep.gov/sites/default/files/2020Reuse_Inventory_Report_Approved_2.pdf)

~ = 3.64 billion liters per day

# The Florida Water Reuse Story: Key Takeaways

- Florida Legislature and Governor active interaction on water reuse:
  - ▶ Important for agency action, funding, and public support.
  - ▶ Many laws promoting water reuse also banned or limited surface water discharges.
- Proactive government agency who not only regulates, but promotes scientific and engineering development to enhance water reuse rules:
  - ▶ For example, Florida utilities' top annual water reuse award named after Dr. David York\* who led the FDEP's efforts to grow water reuse in 1990s through 2010s.
- A proven need for the tool leads to its development:
  - ▶ For Florida, its driven by population growth and drought resilience.

\* <https://watereuse.org/about-watereuse/honorary-members/>



# Caribbean Drought Resiliency Needs

- United Nations' Food and Agriculture Organization (FAO, 2016\*) listed seven Caribbean countries in the world's top 36 water-stressed countries:
  - ▶ Barbados listed in the top ten.
  - ▶ Agriculture sector listed as especially vulnerable to seasonal droughts.
- FAO (2016\*), *CWWA Regional Strategic Action Plan for Building Governance and Resilience in the Water Sector (RSAP)* and numerous other sources state Caribbean must prepare for more climate change induced drought.
- Drought resiliency particularly important by itself but also due to several other water security driving forces described by Cashman's (2013\*\*) four 'As':
  - ▶ Adequacy, Accessibility, Assurance, and Affordability.

\*<http://www.fao.org/americas/noticias/ver/en/c/419202/>

\*\* <https://publications.iadb.org/publications/english/document/Water-Security-and-Services-in-The-Caribbean.pdf>

Photo from <http://rcc.cimh.edu.bb/drought-bulletin-caribbean/>

# Caribbean Wastewater Management Solutions

Countries Working with the Caribbean Regional Fund for Wastewater Management (GEF CReW+)\*\*



\*\*<https://academy.gefcrew.org/en/gefcrew>

- Approximately 80% of wastewater in Caribbean is discharged to the environment with no treatment.\*
- Global Environmental Facility (GEF) financing and the Inter-American Development Bank (IDB) and UNEP co-implementing solutions via GEF CReW+.
- Among many goals, GEF CReW+ program seeks to\*:
  - ▶ “Promote development of norms, strategies and policies.”
  - ▶ “Identify sustainable finance mechanisms.”
  - ▶ “Design and construct climate resilient wastewater treatment plants and sanitary facilities.”
  - ▶ “Treat wastewater not as waste but as a valuable resource **with reuse potential.**”

\*[https://academy.gefcrew.org/images/academy/GEFCReW-FactSheet\\_EN.pdf](https://academy.gefcrew.org/images/academy/GEFCReW-FactSheet_EN.pdf)

# Caribbean Wastewater Management Solutions (cont.)

- World Bank's 2020 *Wastewater: From Waste to Resource*\* states: "Wastewater treatment is one solution to the water scarcity issue, and also to the problem of water security..."
- World Bank 2020's\* 4 Action Steps:
  - ▶ "Plan wastewater within the river basin (watershed)."
  - ▶ "Move from wastewater treatment plant to water resource recovery facilities."
  - ▶ "Implement innovative financing and business models."
  - ▶ "Work on policies, institutions, and regulations."

\*<https://openknowledge.worldbank.org/handle/10986/33436>



## From Waste to Resource

Shifting paradigms for smarter wastewater interventions  
in Latin America and the Caribbean

Diego J. Rodriguez, Hector Alexander Serrano, Anna Delgado, Daniel Nolasco and Gustavo Saltiel



# Combining Caribbean Drought Resiliency and Wastewater Management Solutions

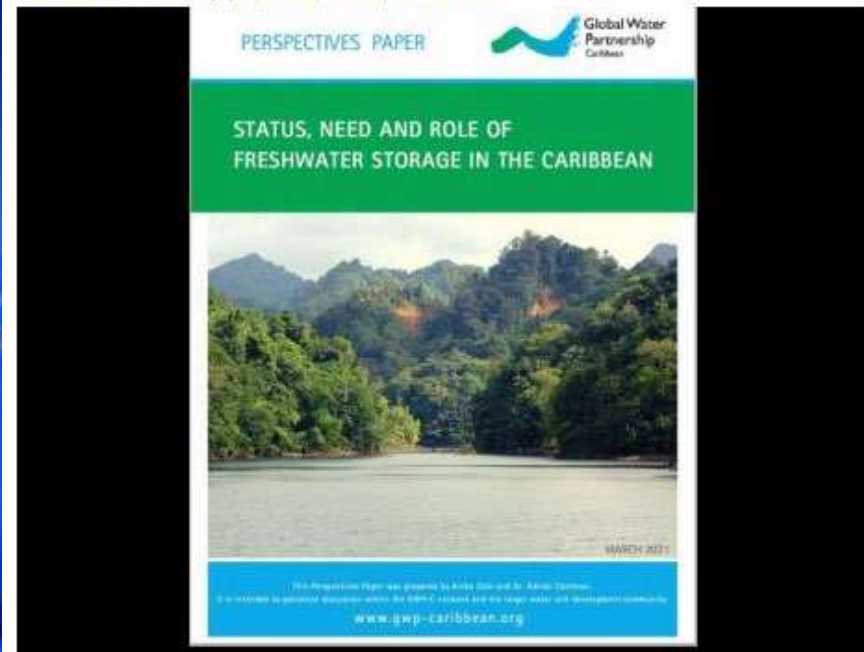
## Earth Today | Wastewater reuse, a solution for Caribbean water woes

The Gleaner  
Jamaica VII  
Established 1834

Share this Story:



Published: Thursday | April 29, 2021 | 12:08 AM



<https://jamaica-gleaner.com/article/news/20210429/earth-today-wastewater-reuse-solution-caribbean-water-woes>  
[gwp-c-perspectives-paper---status-need--role-of-freshwater-storage-in-the-caribbean.pdf\\*](https://www.gwp-caribbean.org)

- Water reuse is one tool for Drought Resiliency:
  - ▶ Stormwater harvesting/storage; capturing freshwater lost to sea during heavy rainfall (see Global Water Partnership 2021\*).
  - ▶ Water loss and non-revenue water solutions (note CWWA's Water Loss Specialist Group recently formed).
  - ▶ Personal rainwater harvesting\*\* and conservation techniques.
  - ▶ Peters\*\*\* (2015) in an Eastern Caribbean water reuse analysis emphasized a water reuse-desalination nexus.
- Water reuse from irrigation to potable reuse would be site dependent: "Right Reuse, Right Time, Right Place."\*\*\*\*

\*\* <http://www.caribbeanrainwaterharvestingtoolbox.com/index2.htm>

\*\*\* [https://www.researchgate.net/publication/307824023\\_Wastewater\\_reuse\\_in\\_the\\_Eastern\\_Caribbean\\_a\\_case\\_study](https://www.researchgate.net/publication/307824023_Wastewater_reuse_in_the_Eastern_Caribbean_a_case_study)

\*\*\*\* <http://prc.watereuseflorida.com/wp-content/uploads/Framework-for-Potable-Reuse-in-Florida-FINAL-January-2020-web10495.pdf>

# Positive News Headlines Assist Policy Makers' and Public's Education



## Earth Today | 'Wastewater too valuable to overlook'

Published: Thursday | July 18, 2019 | 12:00 AM

<https://jamaica-gleaner.com/article/news/20190718/earth-today-wastewater-too-valuable-overlook>



## Reclaiming water: A solution to one of Jamaica's problems

BY SANNETTE GRANT

[https://www.jamaicaobserver.com/columns/reclaiming-water--a-solution-to-one-of-jamaica-s-problems\\_14126106](https://www.jamaicaobserver.com/columns/reclaiming-water--a-solution-to-one-of-jamaica-s-problems_14126106)



## EDITORIAL - REDUCE AND REUSE WASTEWATER

Wed, 03/22/2017 - 12:00am

<https://www.barbadosadvocate.com/columns/editorial-reduce-and-reuse-wastewater>



Sat Jun 01 2019

## Taking the yuck factor out of recycled water

<https://www.guardian.co.tt/article/taking-the-yuck-factor-out-of-recycled-water-6.2.858141.9c295029dd>



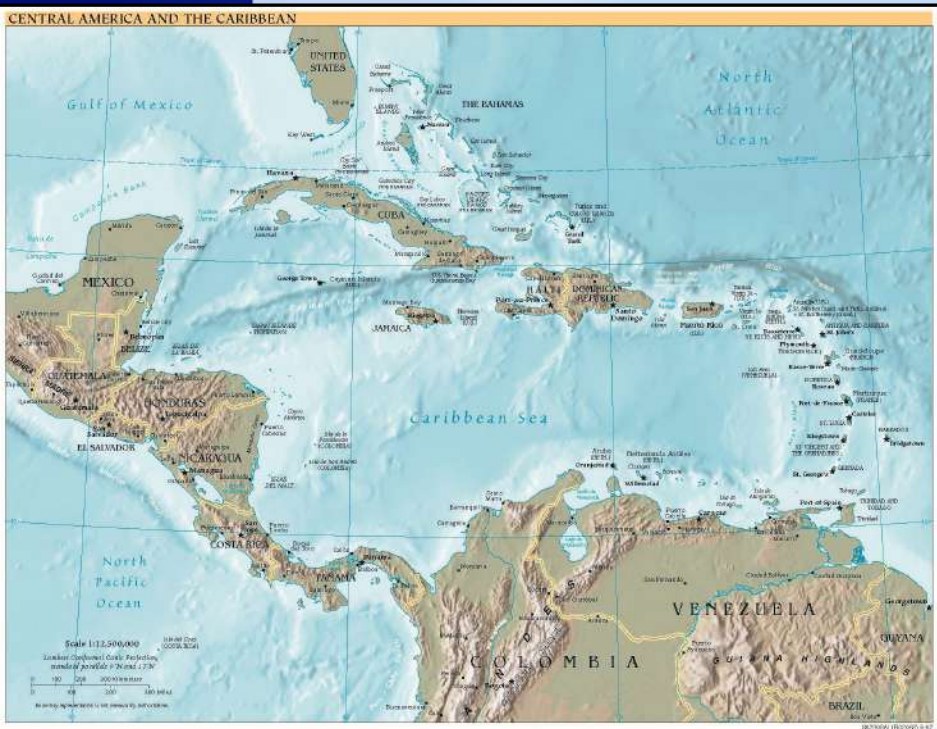
# Recommendations for Florida and Caribbean Water Reuse Collaboration

- Develop specialist work group(s) to focus on water reuse challenges and opportunities:

- ▶ Regional feasibility assessment to identify gaps and opportunities.
- ▶ Determine which nations/utilities ready to explore water reuse as resiliency tool and develop pilot projects.
- ▶ Building political support and funding mechanisms.
- ▶ Public education and acceptance.
- ▶ Laws and regulation development.
- ▶ Engineering and technical considerations.



# Recommendations for Florida and Caribbean Water Reuse Collaboration (cont.)



- Continue to build the Caribbean water reuse dialogue by hosting virtual seminars, in-person workshops, and field demonstrations.
- Develop a global catalog of water reuse projects, programs, and professionals to learn from and use to develop Caribbean water reuse.
- Develop water reuse twinning programs between the Caribbean and Florida.

# Recommendations for Florida and Caribbean Water Reuse Collaboration (cont.)



- Work with CWWA, Caribbean Water & Sewerage Association (CAWASA) and partners to determine:
  - ▶ Appropriate timing and methods to promote water reuse with policy makers such as the High Level Forum of Caribbean Ministers Responsible for Water.
  - ▶ Feasibility to expand water reuse in the *Regional Strategic Action Plan for Building Governance and Resilience in the Water Sector (RSAP)*.
  - ▶ Water reuse capacity building strategies including training needs and platforms.

# Conversations Lead to Solutions – Let's Talk! Time For Questions and Discussion



**Thank you CWWA and  
Cayman Islands  
for going Virtual  
Again in 2021!**



**Happy 30<sup>th</sup>  
Anniversary  
CWWA!**

**Please join Special 30<sup>th</sup>  
Anniversary Session Tuesday  
Oct. 5<sup>th</sup> 3:00 - 4:00 p.m.**

**Kevin Carter**  
Broward County (FL,  
USA) Public Works  
Department –Water and  
Wastewater Services  
kcarter@broward.org  
1-954-856-3879 mobile



INNOVATION & SMART TECHNOLOGIES  
BUILDING RESILIENCE IN THE  
WATER & WASTE INDUSTRIES

 30<sup>th</sup> Annual Conference  
and Exhibition  
CARIBBEAN WATER AND  
WASTEWATER ASSOCIATION THE CAYMAN ISLANDS  
3-8 OCTOBER 2021

# An Integrated Water Resource Management Framework to Support Implementation of the Cartagena Convention

J. Eugenio Barrios O. International Consultant, [eugenio.barrios.mx@outlook.com](mailto:eugenio.barrios.mx@outlook.com)

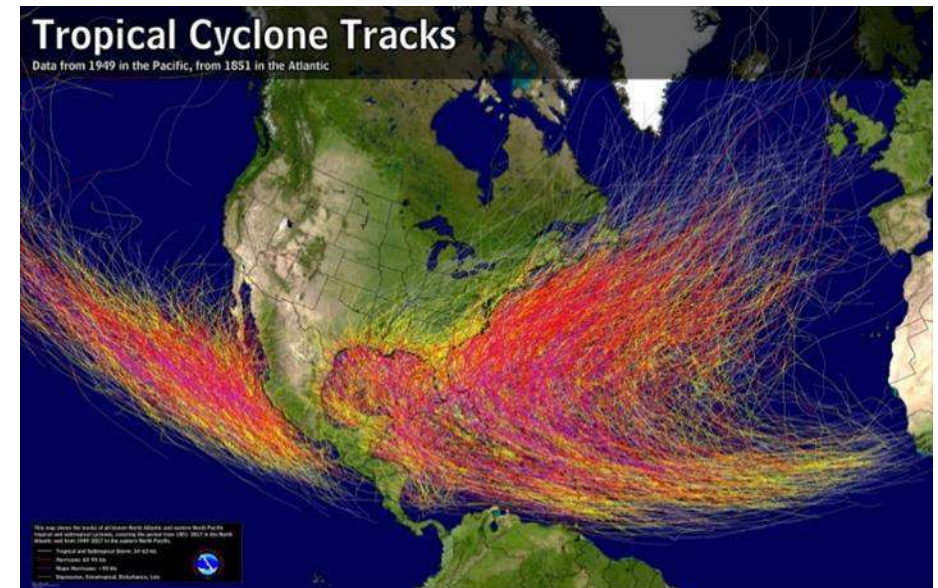
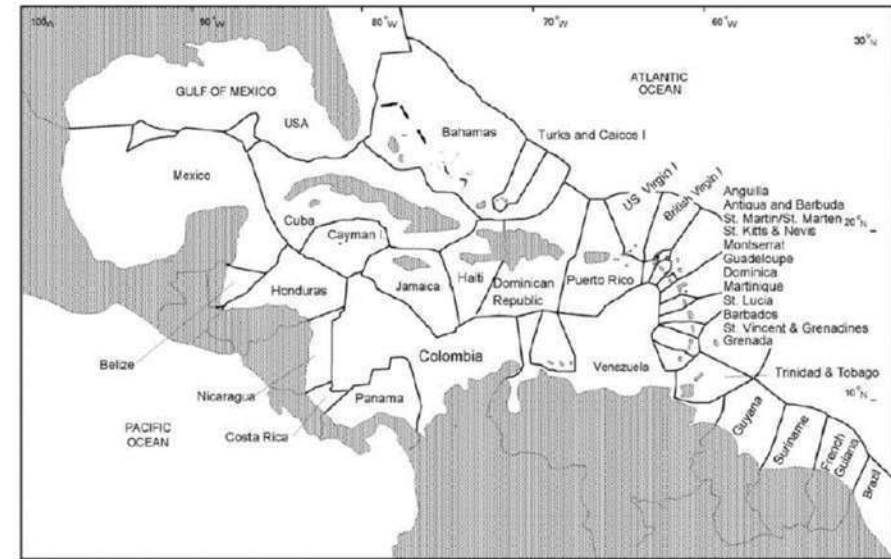
Christopher Corbin, Programme Officer, Cartagena Convention Secretariat,  
Ecosystems Division, United Nations Environment Programme (UNEP),  
[Christopher.Corbin@un.org](mailto:Christopher.Corbin@un.org) [Christopher.Corbin@un.org](mailto:Christopher.Corbin@un.org)

# Cartagena Convention

- Regional legal framework for the protection and development of the Wider Caribbean Region (WCR)
- 3 protocols: land-based sources of pollution (LBS), oil spills and specially protected areas and wildlife (SPAW)
- After almost 20 years pollution prevention and control from wastewater and agricultural runoff is still a challenge for the region.

## Challenges:

- Pollution
- Tropical cyclones (250K deaths, 2.4% GDP)
- Ocean Economy (USD 407 billion in 2012)



# IWRM

*A **process** which promotes the coordinated development and management of water, land, and related resources to maximize the resultant economic and social welfare in an equitable and sustainable manner (UN Environment, 2018).*

***Water Security:** The capacity of a population to safeguard sustainable access to adequate quantities of and acceptable quality water for sustaining livelihoods, human well-being, and socio-economic development, for ensuring protection against water-borne pollution and water-related disasters, and for preserving ecosystems in a climate of peace and political stability (UN Water, 2013).*

***The Water-Food-Energy Nexus.** It refers to the relationships among water, food, and energy security and the need for integrated planning.*

# WATER IN THE SUSTAINABLE DEVELOPMENT GOALS

## SUSTAINABLE DEVELOPMENT GOALS





# IWRM AND CLIMATE CHANGE, BIODIVERSITY, RESILIENCE

- Water is the number one priority for adaptation actions in most of the INDCs and is directly or indirectly related to all other priority areas (UNESCO, UN Water 2020)
- IWRM could become a powerful tool for biodiversity conservation if the ecological role of hydrological regimes is understood
- IWRM is a powerful approach that needs to be reinforced with other approaches to have a unified resilient response to future risks



# A new IWRM approach

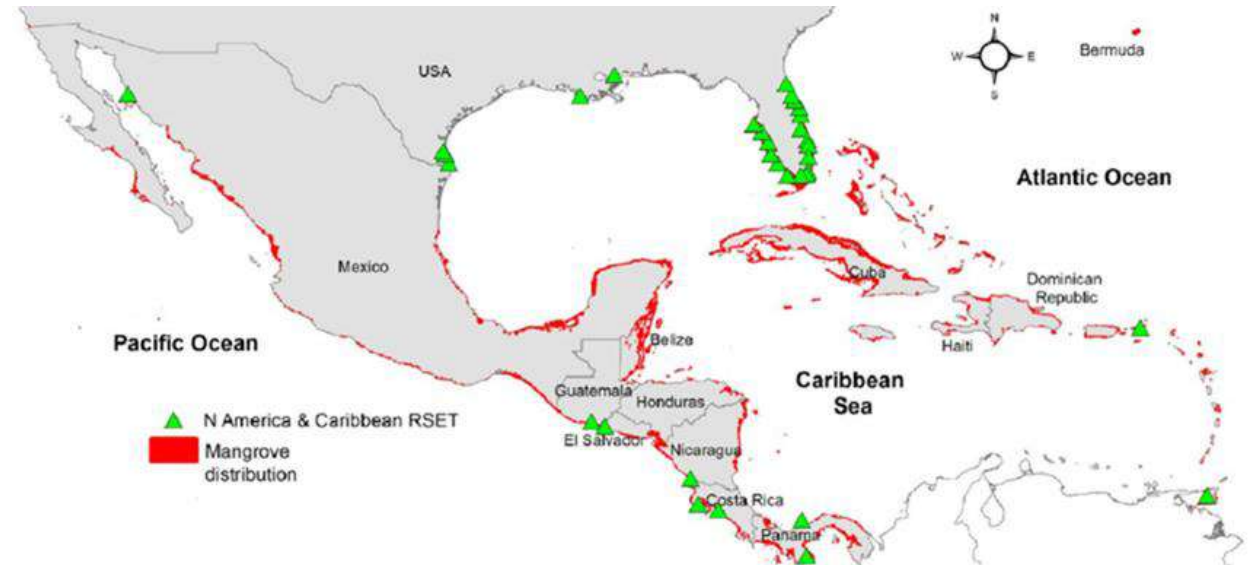
- Water resource management must be an independent process, out of the control of any sector
- There is a strategic and a unique opportunity to develop an IWRM process in those places where there's no conflict yet.
- Integrate climate change, health and development solutions under a resilient goal and common principles



# AN IWRM FRAMEWORK TO SUPPORT IMPLEMENTATION OF THE CARTAGENA CONVENTION AND ITS PROTOCOLS

## COMMON PRINCIPLES

- Ecosystem-based management
- Source-to-sea (S2S)
- Sustainable consumption/production
- Natural capital approach
- Science-policy interface
- Resilience Building
- One-Health for All
- Public participation (Escazu Agreement)



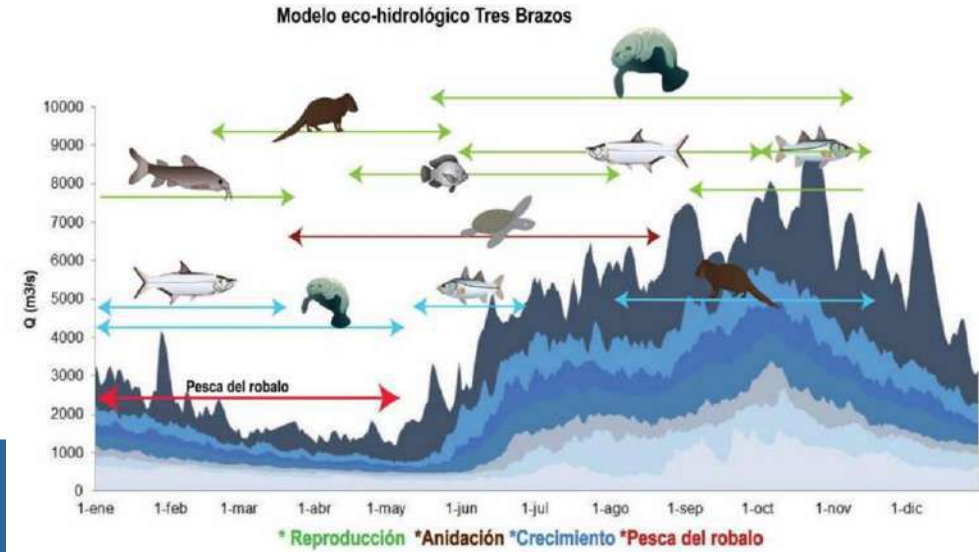
# KEY IWRM ACTIONS

Any solution must be part of a IWRM Plan to ensure: governance, goals, feasibility, accountability, efficiency.

*Integration of ecosystem services and resource recovery practices is an opportunity to propose other financial sources*



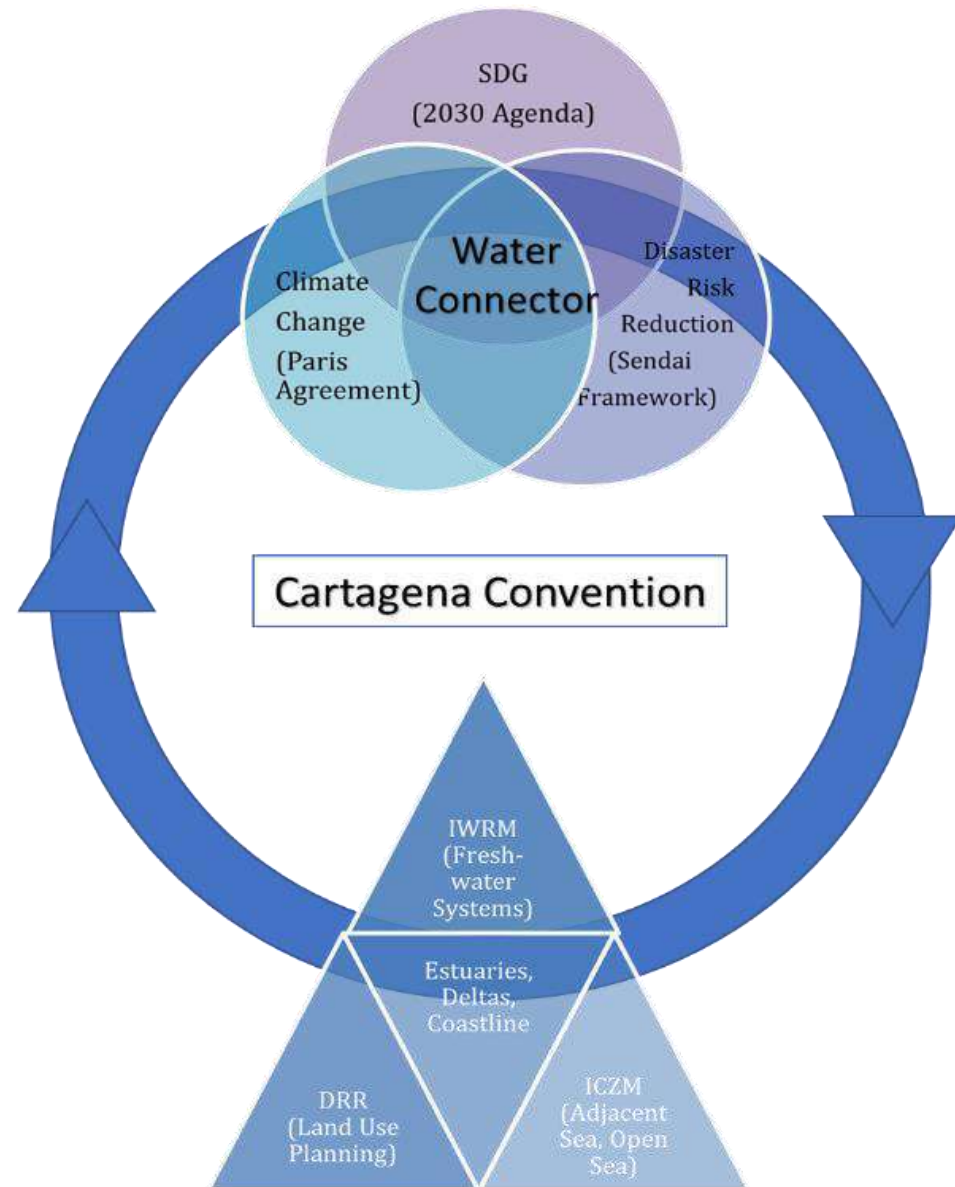
*A water governance model must be in place to support authority on each country.*



- Water budget and allocation could be considered the core activity of water resource management.

*The Sendai Framework for Disaster Risk Reduction 2015-2030*

# Conceptual framework



<b>Principle</b>	<b>IWRM</b>	<b>ICZM</b>	<b>DRM</b>
<b>Ecosystem-based management</b>	<i>Ecological flows based on hydrological regime/hydroperiod of coastal ecosystem including water quality (pollution, sediments, nutrients)</i> <i>Land use plans for coastal ecosystems risk reduction</i> <i>River basin green infrastructure for DRM</i>		
<b>S2S</b>	<i>Protect water catchment, storage and distribution</i> <i>Regulate water uses</i> <i>Ensure connectivity</i>	<i>Set limits to sediment and nutrient loads</i> <i>Define ecological process for migratory species</i>	<i>Define river hydraulic capacity for protection (floodplains, riparian corridors)</i> <i>Avoid invasion of flood prone areas</i>
<b>Sustainable consumption</b>	<i>Water use efficiency</i> <i>Wastewater resource recovery</i>	<i>Fisheries</i> <i>Deltas and estuaries protection</i>	<i>Specific risk reduction plans for economic sectors</i>
<b>Natural Capital</b>	<i>Integrated value of coastal ecosystem services (e.g., Mangrove Management)</i>		
<b>Resilience building</b>	<i>River basin resilience (water resilience + coastal resilience)</i>		
<b>Science-Policy</b>	<i>Integrative knowledge socio-ecological systems</i>		
<b>One health</b>	<i>Safe drinking water and sanitation</i> <i>Aquifer pollution control</i>	<i>Healthy coastal ecosystems</i>	<i>Ensure resilient infrastructure</i>
<b>Social participation</b>	<i>River basin councils</i>	<i>Coastal communities, port authorities and tourism sector</i>	<i>Disaster Risk Governance</i>



# IWRM-CF a different approach

- It opens the process to **other sectors** such as environment and health, and **other processes** such as DRM and the ICZM.
- It is based on **common principles**, particularly an ecosystem-based management principle to promote integration and to build long-term solutions.
- It is geographically **focused on the coastal zone** and oriented to the climate adaptive restoration/conservation of the marine ecosystem as a common goal.
- It clarifies that although full water and sanitation coverage is urgently needed, it cannot be the only goal for the water sector in the region. **IWRM must guide a broader process to build water security for all.**
- It observes the importance of having a **water governance** structure in place, supported by the **Escazu Agreement**, as a unique binding agreement for Latin America and the Caribbean.



# Thank you!

Eugenio Barrios and Christopher Corbin



INNOVATION & SMART TECHNOLOGIES  
BUILDING RESILIENCE IN THE  
WATER & WASTE INDUSTRIES  
**CW&E 30** Annual Conference  
and Exhibition  
COMBINED WITH THE  
THE CAYMAN ISLANDS  
3-8 OCTOBER 2021





INNOVATION & SMART TECHNOLOGIES  
BUILDING RESILIENCE IN THE  
WATER & WASTE INDUSTRIES

 **30<sup>th</sup>** Annual Conference  
and Exhibition  
CARIBBEAN WATER AND  
WASTEWATER ASSOCIATION THE CAYMAN ISLANDS  
3-8 OCTOBER 2021

# Sea Level Rise Wellfield Protection Procedures

Sandy Nettles, P.G.

N.S. Nettles & Associates, Inc./Ocean Earth Technologies

# Agenda

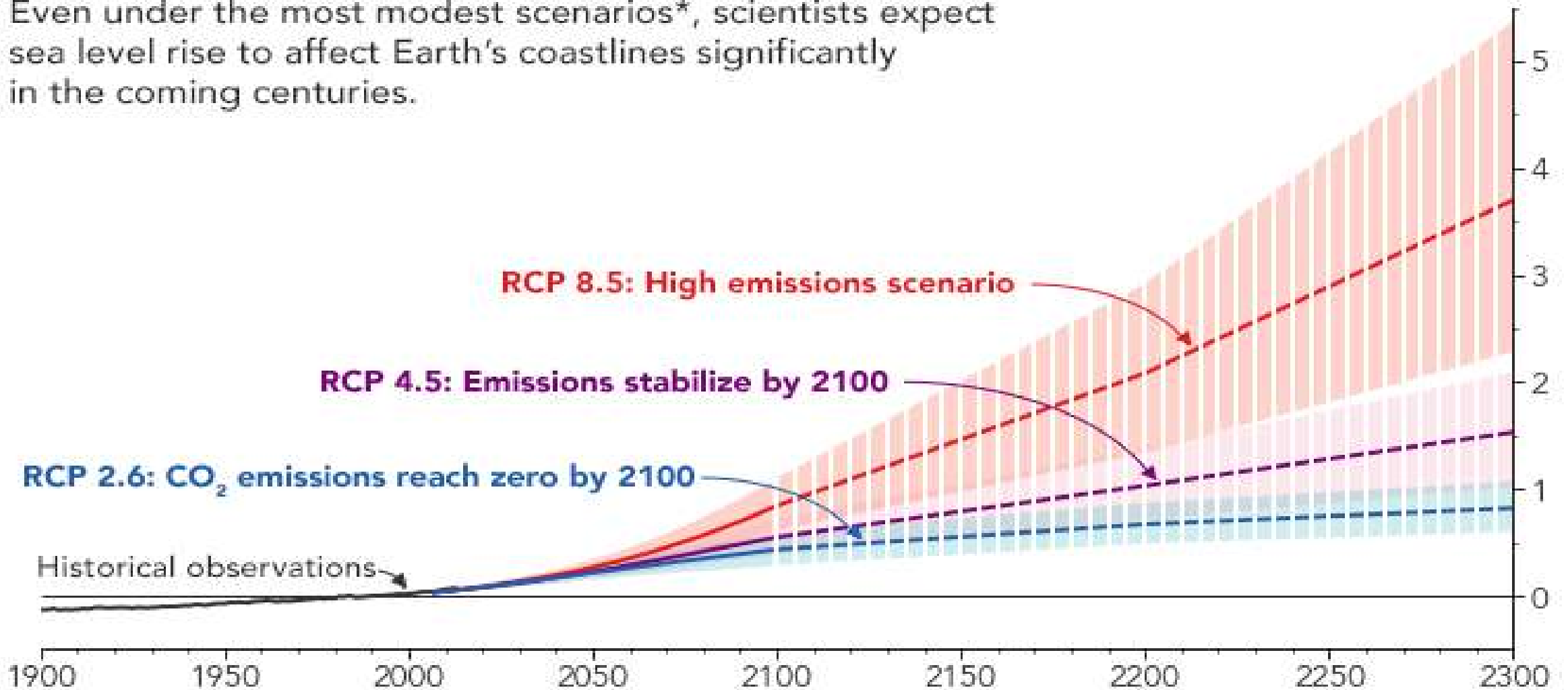
- Sea Level Rise (SLR) is a major concern for Caribbean Islands as it will impact their groundwater resources, increase coastal storm surge, and reduce their overall land mass.
- The coastal areas of the islands generally exhibit the major population centers, recreational areas, tourist (economic) centers, ports and coastal highways.
- Encroaching sea level will clearly adversely impact each of these venues. Of primary importance for island communities are the freshwater aquifers that supply the population and commerce water for drinking and product manufacture.
- Groundwater is often the primary source of most freshwater development on Caribbean islands. Those islands that do not have freshwater aquifers or springs, typically have to develop rainfall capture facilities, desalination methods or import water via ships.
- As sea level rises, the groundwater reservoirs will be compressed, reducing the volume of the islands naturally stored groundwater.



# Global Sea Level is Projected to Rise

Even under the most modest scenarios\*, scientists expect sea level rise to affect Earth's coastlines significantly in the coming centuries.

Global Mean Sea Level (m)



\*Scientists use **Representative Concentration Pathways (RCPs)** to calculate future projections based on near-term emissions strategies and their expected outcomes in the future. The RCP values refer to the amount of radiative forcing (in  $W/m^2$ ) in the year 2100.

- The IPCC SROCC found that global sea level could rise by 30 to 60cm (1 to 2ft) by 2100, and a rise of 110cm (over 3.5ft), was possible but unlikely (Figure 1).
- The IPCC stated “Even if huge cuts in emissions begin immediately, between 29cm and 59cm of SLR is inevitable because ice caps and glaciers melt slowly.”
- Research by the University of Copenhagen’s Niels Bohr Institute recently found that under worst case scenario using their method that involves including historical (back to 1850’s) temperature and sea level data, the world could see a rise of 135cm (4.4ft) by end of this century.
- Ice sheets and ocean heat content have multi-century response times and this can lead to model drift if the model (Figure 2) is not perfectly initialized



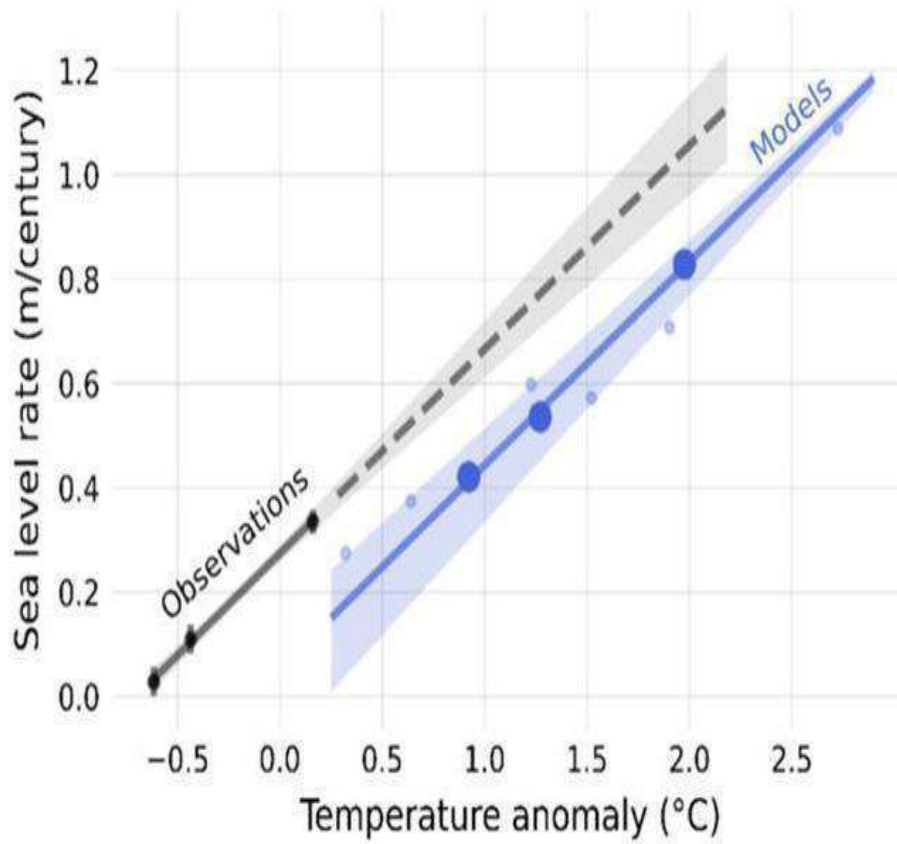


Figure 2- Comparison of measured SLR data to model results



- **Groundwater**

- Most Caribbean islands are volcanic, with a central core of volcanoes surrounded by carbonate reef and sand shorelines.
- Historic lava flows flowing down the sides of the volcanoes create dense rock ridges separated by valleys that occur as spokes around a wheel. Between these ridges accumulation of volcanic ejecta and ash fill the valleys.
- The valley fill is typically comprised of fine sand to boulders and are very permeable. Rainwater percolates rapidly into the valley sediments creating freshwater aquifers in each valley.
- All of these valleys have a freshwater storage capacity based on the aerial extent of the valley, the thickness of the coastal aquifer, rainfall recharge, aquifer Storage and Transmissivity (measured by an Aquifer Performance Test).
- Many of these valleys drain directly to the shoreline and are unconfined aquifers.
- **It is rare that these groundwater basins have been adequately defined to determine the Valleys Safe Sustained Yield.**



- Additionally, it is extremely rare to find a Caribbean Island wellfield that has a salt water intrusion monitoring network installed to control the wellfield pumping schedule or to aid in predicting salt water intrusion locations and rates.
- Without such a network of monitoring wells and a wellfield operating program for an unconfined aquifer, these wellfields are highly susceptible to salt water intrusion such as occurred in the St. Kitts Basseterre Valley Aquifer Wellfield in 2015.
- Most island coastal aquifers are water table, unconfined aquifers that are recharged by rainfall. Unconfined aquifer wellfields should not be designed or operated in the same fashion as artesian aquifers.
- The smaller storage capacity of unconfined aquifers can be easily dewatered (pumping exceeding rainfall recharge), resulting in mining of the water source.
- Over pumping coastal aquifers will result in salt water intrusion into the wellfield.



# Controlling salt water intrusion advancement into a wellfield requires an understanding of:

- 3 dimensional hydrogeology of the groundwater basin
- Well construction technology
- Unconfined aquifer performance testing (72hour pumping test) and determination of the Delayed Yield Effect
- Salt water interface monitor well construction technology
- Wellfield design and operation for coastal unconfined aquifers
- Fresh/salt water interface monitoring methods
- Groundwater level elevations
- Depth and location of the fresh/salt water interface





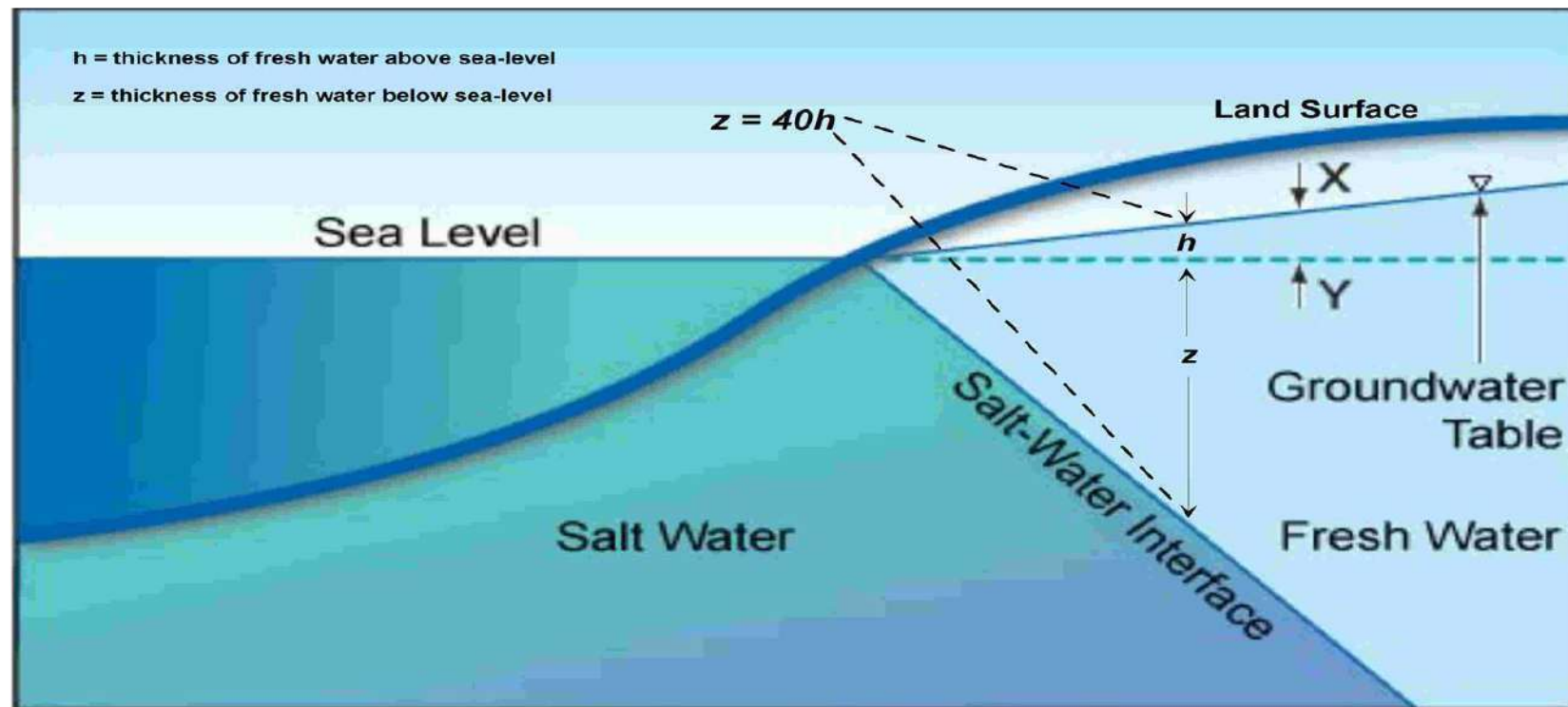
## The quantity of groundwater that can be sustainably withdrawn is the **Safe Sustainable Yield (SSY)** and is dependent on several additional factors:

- Delineation of the basin's hydrologic boundary (Areal extent of its water (recharge) basin)
- Definition of the underlying geology and aquifer units (Aquifer depth and thickness, presence of dikes or sills, aquitards, stratigraphic lithologies)
- Determination of the groundwater gradient and range of water level fluctuation seasonally and with pumping schedules
- Soils type, distribution and hydrologic characteristics
- Rainfall rate and distribution within the watershed
- Topography and geomorphology
- Evapotranspiration rates and distribution (for water tables less than 5ft below land surface datum (lsd))
- Surface water runoff
- Groundwater recharge rate
- Groundwater withdrawal locations, rates and periodicity.
- Depth to the fresh/salt water interface below the water table
- Slope of the aquifer and water table
- Structural geologic controls affecting groundwater storage and transmission (intrusive dikes, faults)



## Figure 3 Ghyben-Herzberg Principle

- The Ghyben Herzberg Principle controls the depth of the fresh/salt water interface beneath an island or peninsulas such as the State of Florida.



\* Image obtained from <http://www.sclinst.com/Res/papers/images/Ghyben-Herzberg-Relation.jpg>



- The presence of any fresh water lens stored within an island's sediments or rock is due to the density differential of the fresh water compared to the underlying salt water.
- Fresh water has a density of  $1.00\text{g/cm}^3$  and seawater has a density of  $1.035\text{g/cm}^3$ .
- The Ghyben-Herzberg principle, based on this density differential states: For every foot of fresh water (h) present above sea level, there will be 40 feet of fresh water (H) below sea level (Herzberg, 1901).
- The equation (Figure 3) has proved accurate and reliable in Island situations.



# Coastal Aquifer wellfield examples of salt water intrusion impacts

## St. Kitts Basseterre Aquifer Wellfield

- In 2009 Ocean/Earth Technologies (OET) was contracted to perform a Hydrogeologic Evaluation of the St. Kitts Basseterre Valley Aquifer Wellfield.
- The wellfield had been investigated and designed by Dr. Christmas in the 1970's with production wells being drilled in 1988 by Kerr, Priestman & Associates.
- Williams updated and reworked the Christmas data and confirmed Dr. Christmas's safe sustained yield estimates.
- OET geophysically mapped the wellfield property using Multi-channel Electrical Resistivity (MER) to provide a more complete and detailed hydrogeologic assessment of the wellfield hydrology and to locate the fresh/salt water interface.
- OET also investigated the integrity of many of the wellfield production wells and monitor wells.

# St. Kitts and Nevis, BWI



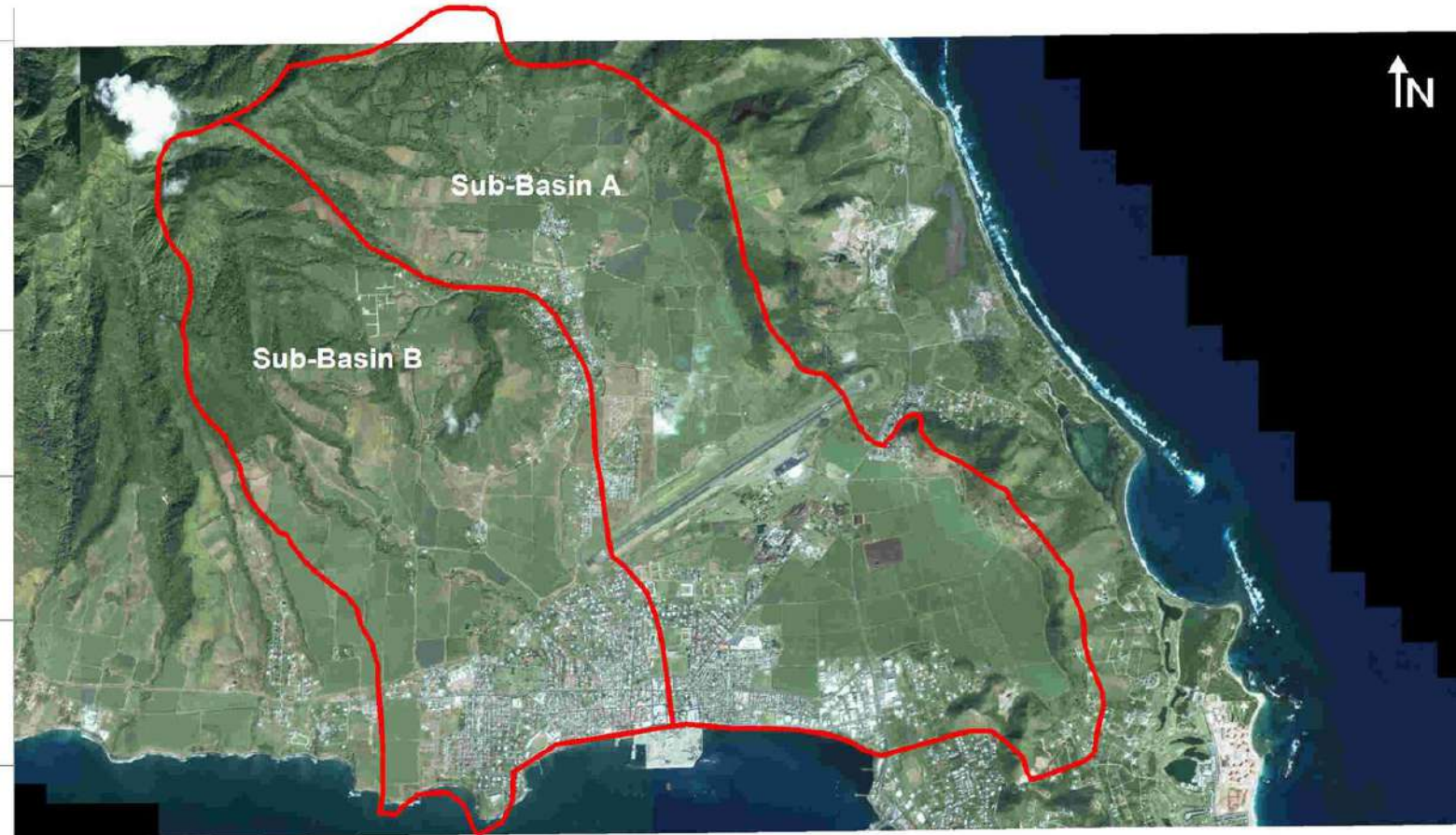
INNOVATION & SMART TECHNOLOGIES  
BUILDING RESILIENCE IN THE  
WATER & WASTE INDUSTRIES  
**CWWA 30** Annual Conference  
and Exhibition  
COVENANT OF WATER  
THE CAYMAN ISLANDS  
3-8 OCTOBER 2021

## The most critical data recorded by this 2009 investigation were:

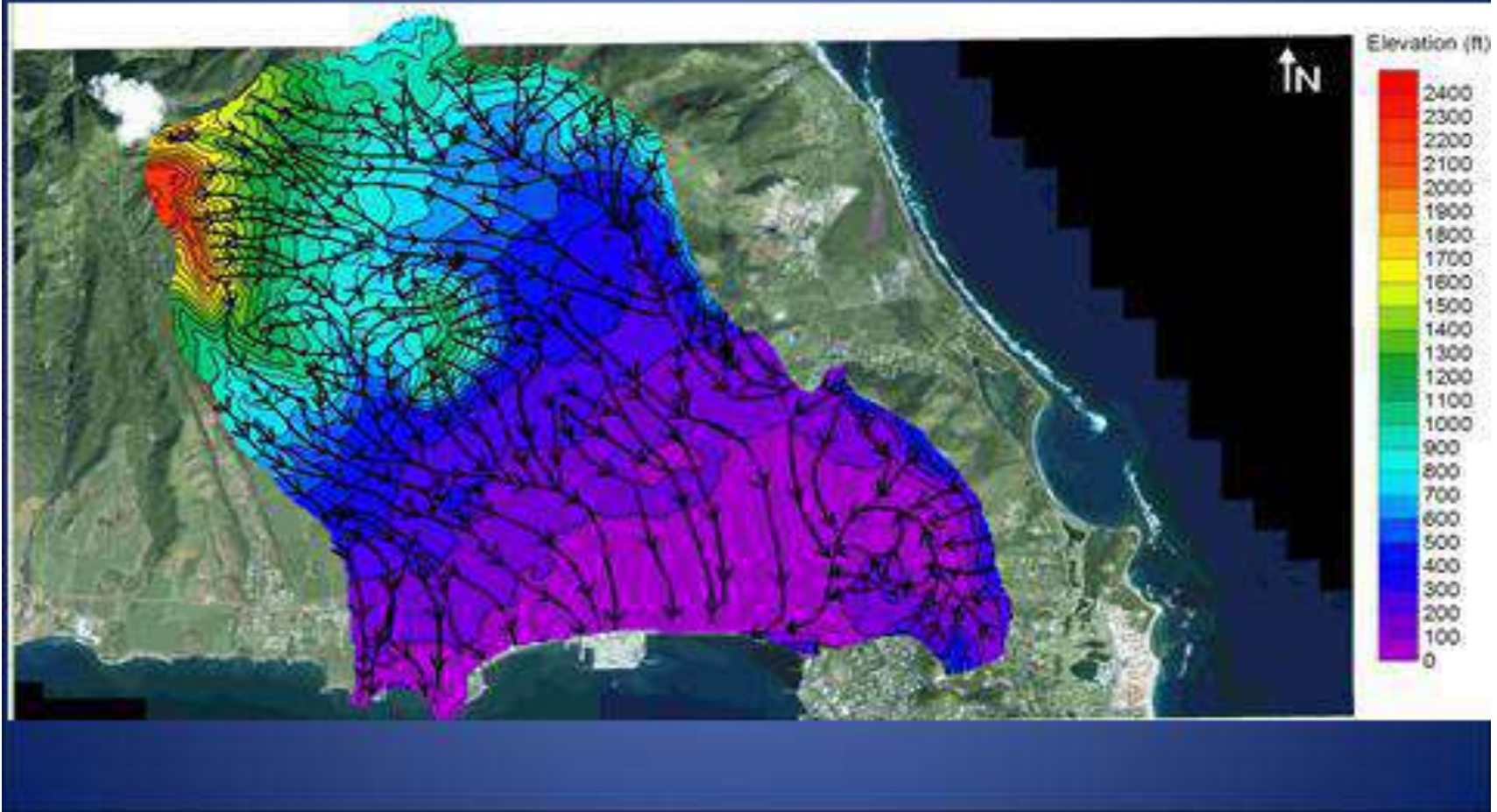
- The presence of the fresh/salt water interface was recorded to be just below the supply well intake screens across the entire wellfield area (Figure 4).
- Salt water intrusion was already encroaching on the wellfield from the SW, SE and NE (Figures 5 and 6).
- Only five of the SSY parameters are well documented for the entire Basseterre Valley Watershed (boundary, topography/geomorphology, rainfall, soil type/distribution and groundwater withdrawal locations, rates and periodicity).
- Of the five remaining parameters, the geology and aquifer units were defined only within the wellfield area (10 percent of the watershed area) with the 2009 OET MER mapping.
- Ninety percent of the remaining watershed is not accurately defined in terms of the hydrology, geology, and aquifer characteristics.
- The geophysical mapping across the Basseterre Valley Aquifer Wellfield site (the southeastern terminus of the Basseterre Valley) revealed the presence of three distinct resistivity stratigraphic units across the site (from the 2009 OET report):
- The results of the initial mapping emphasize the importance of accurately delineating the fresh-salt water interface across the watershed, and monitoring its location during pumping.
- An extensive monitor well network should be developed to deal with this sensitive interface issue.
- Additional water supplies needed to be developed immediately. Construction of new wells should be placed to the north of the airport and in the higher elevations of Sub-basins A and B of the Basseterre Valley Aquifer Watershed.
- Salt water intrusion into the Basseterre Valley Aquifer water supply wells was predicted by OET to occur in 2014 or 2015 if pumping from the wellfield continued at its 2009 withdrawal rates.
- In 2015, the wellfield exhibited a spike in saltwater intrusion and wells had to be shut down and water rationing instituted.



# Hydrologic Basins of the Basseterre Valley Aquifer

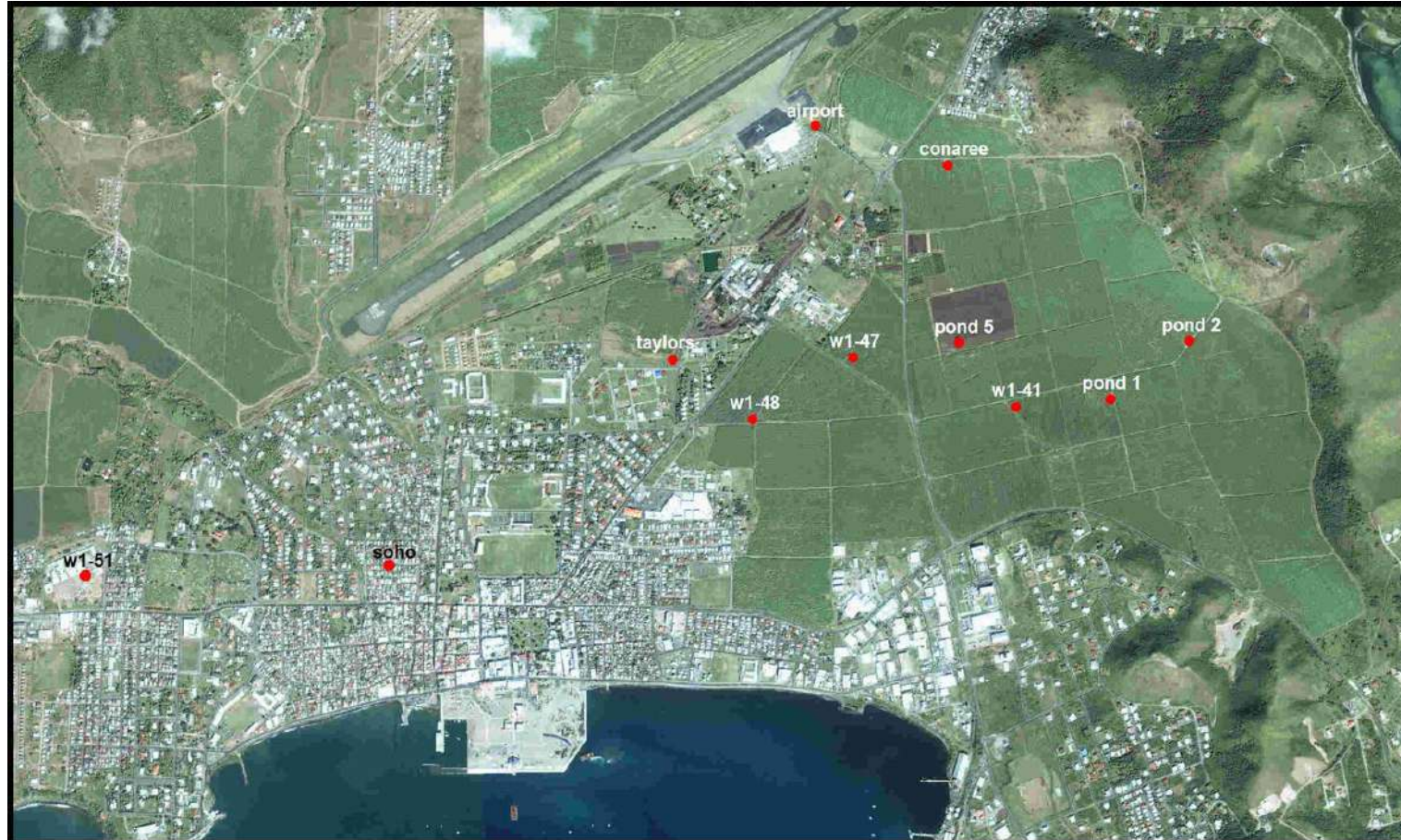


# Topography and Drainage Flow Paths Within Watershed





# Basseterre Valley Aquifer Wellfield

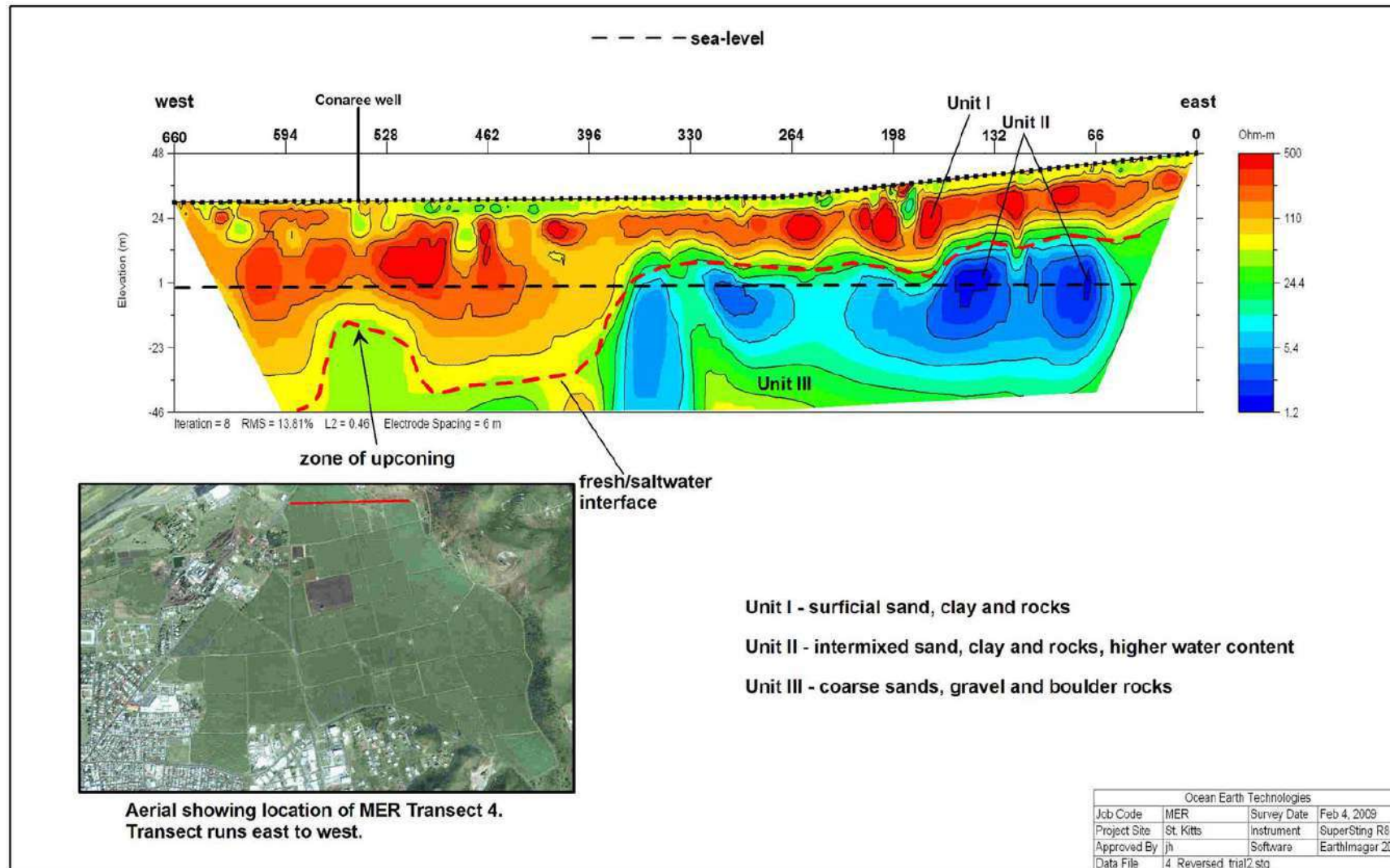


## Aquifer and Well Field

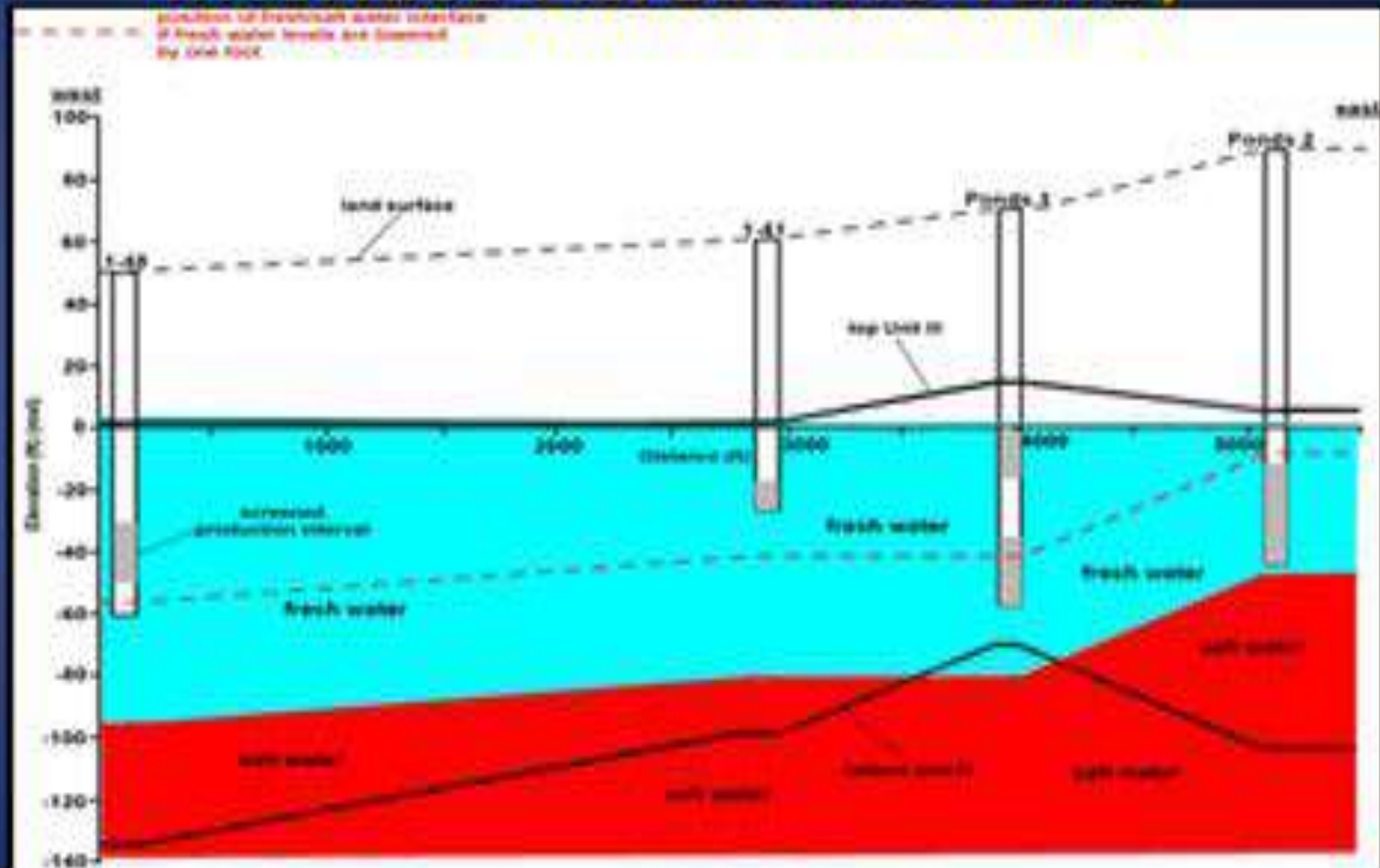
- Unconfined coastal aquifer (subject to salt water intrusion)
- Recharged directly by rainfall
- In 2009 there were 10 supply wells along with several monitor wells in the watershed area
- Pumping rates range from 36-390 gallons per minute (gpm)



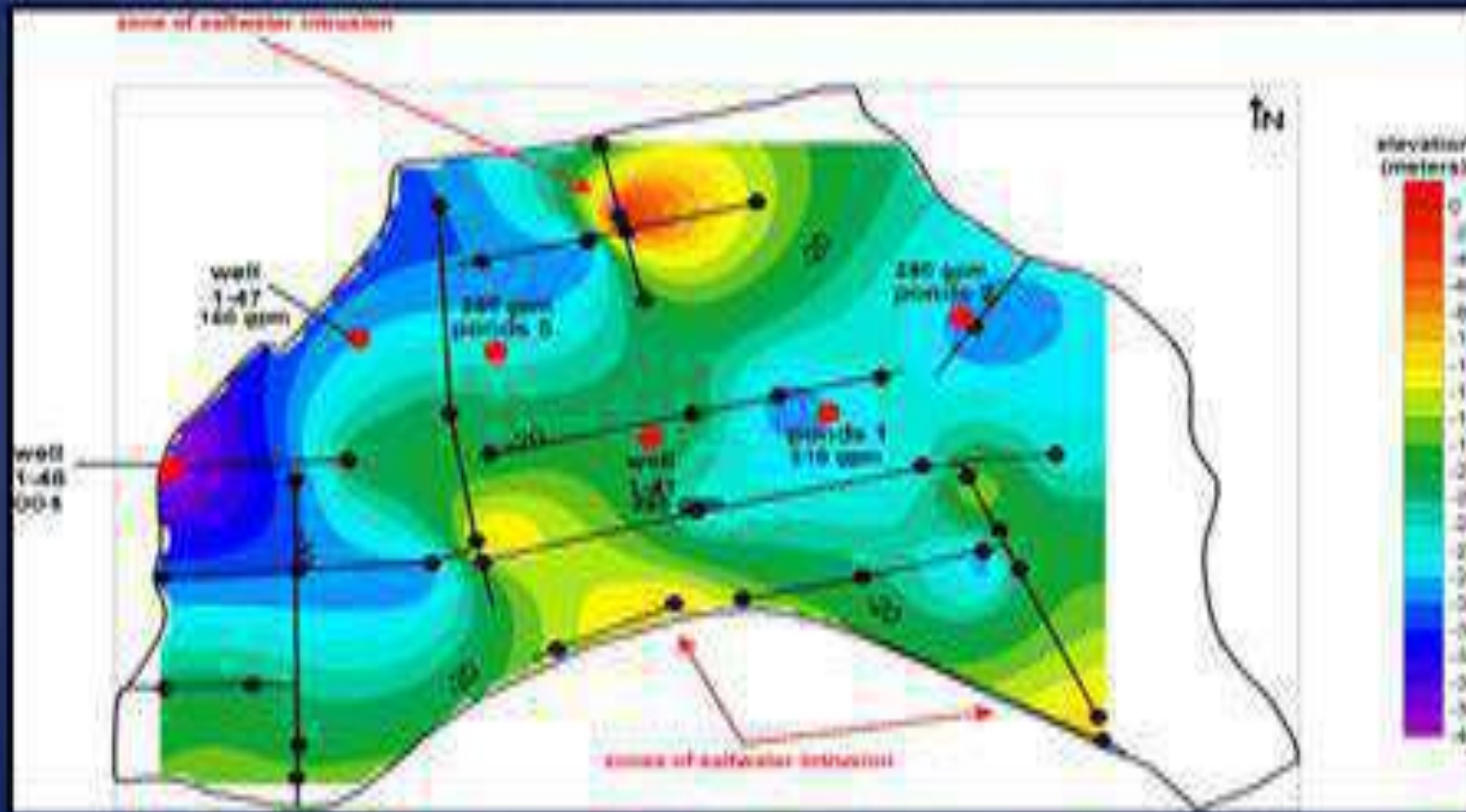
# Pumping Wells Can Affect the Fresh/Salt Water Interface (Upconing)



# Cross Section of Fresh/Salt Water Interface Across the Valley



# Elevation of the Fresh/Salt Water Interface Derived from MER Data



- Since our 2009 report, the Government of St. Kitts had entered into a contract with another consultant (2009) to develop deep (greater than 400 feet of elevation) groundwater supplies in the upper Basseterre Valley Watershed.
- After 2 years of geophysical mapping the consultant determined that developing groundwater at elevations greater than 400 feet msl was not economically feasible because the valleys aquifers at those elevations were too narrow to store sufficient quantities of fresh water.
- As such, OET focused our investigation on locating and developing additional groundwater supplies from less than 400 feet of elevation.



In 2016 OET was contracted to perform an Emergency Water Resource Investigation. MER was recorded in the Upper Basin A watershed of Basseterre Valley as well as in Basin B in the Shadwell and Beacon Heights valleys as shown in Figure 7 below.

MER Transect Location Map



Ocean Earth Technologies  
Figure 7

- These data support OET's conclusions from 2009 that the highly permeable sediments (units 3 and 5) comprising the Basseterre Valley Aquifer prevent significant mounding of groundwater up-gradient.
- This results in a limited potential groundwater supply, and this limitation must be built into future hydrologic simulations of the Basseterre Valley Aquifer for Sub-basin A.
- A relatively flat water table (<5ft msl), as documented within the Basseterre Aquifer Wellfield, appears to extend well north of the airport as shown in MER Transects T-1, T-5 and T-6 recorded in 2016.
- This flat water table greatly increases the risk of saltwater intrusion into the existing wellfield from groundwater withdrawals even if new wells are located north of the airport.
- By shutting down production of some or all of the existing wells and developing the new wells to the north, moving the water withdrawal points further inland and further from the salt water interface will reduce the rate of seawater encroachment to the new wellfield.
- The existing supply wells should then be converted to salt water intrusion monitoring wells to track the movement of the saltwater interface and permit the Water Department the ability to more effectively operate and manage water production from the new water supply wells located to the north of the airport.
- However, the geophysical data presented in this report indicates that there are geologic features (impermeable intrusive dikes) that may limit groundwater storage volume within Sub-basin A.





## Sub-basin B water supply development potential

- Sub-basin B includes narrow valley formations that are similar to Sub-basin A but indicate they store groundwater at higher elevations than those in Sub-basin A.
- As the Sub-basin B exhibits the same geologic stratigraphy as Sub-basin A the water production potential for Sub-basin B should be equivalent.
- However, the igneous dikes that hold the groundwater at higher elevation (+19ft msl) and creates a thicker fresh water lens (700ft) in Sub-basin B also limit the aerial distribution of the Sub-basin B aquifers and therefore their Safe Sustained Yield.
- The higher elevation of the aquifer in Sub-basin B also reduces the potential for saltwater intrusion into wells in this basin.



# Results of the Emergency Water Resource Investigation Site 1- north of the RLB Airport in Sub-basin A

- These data support OET's conclusions from 2009 that the highly permeable sediments (units 3 and 5) comprising the Basseterre Valley Aquifer prevent significant mounding of groundwater up-gradient.
- A relatively flat water table (<5FT msl), as documented within the Basseterre Aquifer Wellfield, appears to extend well north of the airport as shown in MER Transects T-1, T-5 and T-6 recorded in 2016.
- This flat water table (greatly increases the risk of saltwater intrusion into the existing wellfield from groundwater withdrawals even if new wells are located north of the airport.
- Some of the existing supply wells should then be converted to salt water intrusion monitoring wells to track the movement of the saltwater interface and permit the Water Department the ability to more effectively operate and manage water production from the new water supply wells located to the north of the airport.
- Vertically oriented, mid-range resistivity features indicate the porous zones of the Basseterre Aquifer in the central region of Sub-basin A may be separated by impermeable intrusive dikes (Unit 6 of Christmas, 1977) or have low permeability zones that may significantly reduce water production capability in these features.



- This suggests that increasing elevation in the Sub-basin A valley does not necessarily increase the water storage capacity of the Basseterre Valley Aquifer or production capacity of this aquifer.
- These vertically oriented features will also have significant impacts on groundwater withdrawals, as they may form lateral no-flow boundaries that will adversely impact long-term groundwater withdrawals and model results in these areas by reducing aquifer groundwater storage volume.
- Very low resistivity values are recorded in the sediments below sea level of the central and eastern parts of T5. The very low resistivity values (<10 Ohm.m) may indicate the presence of slightly elevated chlorides in the groundwater.
- Note that the airport runway was constructed through the topographic break between the Canada and Conaree Hills where resistivity data presented in the OET 2009 report indicated saltwater was intruding from the east into the wellfield.



## Site 2 - Beacon Heights – West of Sub-basin B

- A low resistance, potentially water-saturated Unit 5 epiclastic volcanics (light blue to purple hues) stratum extends below the Unit 4 lava rock stratum to the base of the profile at 71 meters (234ft) depth. Elevation range for this potentially water productive Unit 5 is below 50m (164ft) MSL.
- No indicators of saline groundwater were recorded in T1, 2, or 3 within the depths mapped.

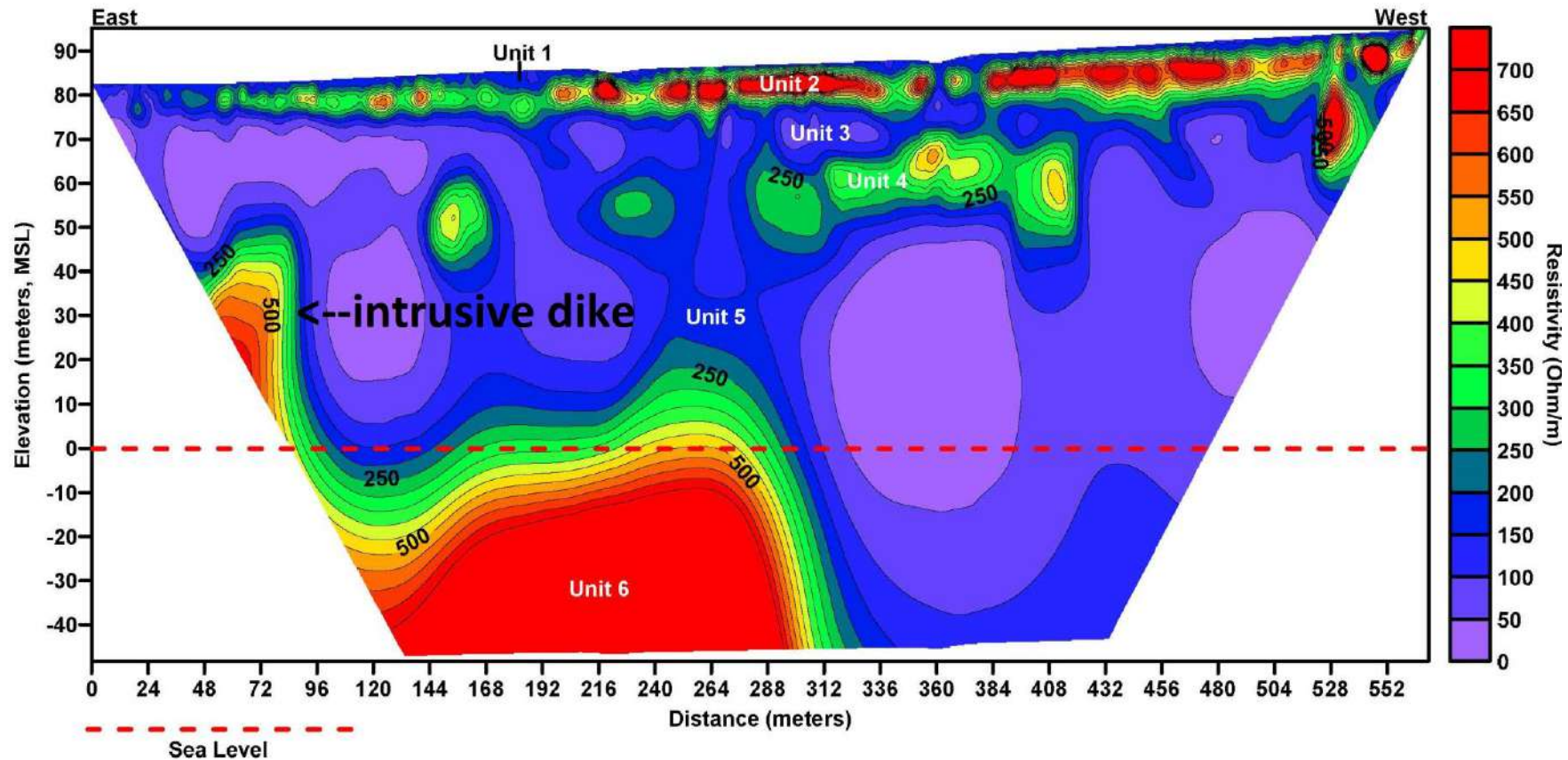


## Site 3 –Sub-basin B, Shadwell

- Sub-basin B includes narrow valley formations that are similar to Sub-basin A but indicate they store groundwater at higher elevations than those in Sub-basin A.
- The igneous dikes that hold the groundwater at higher elevation (19ftmsl) in Sub-basin B also limit the aerial distribution of the Sub-basin B aquifer and therefore its Safe Sustained Yield.
- The higher elevation of the aquifer in Sub-basin B also reduces the potential for saltwater intrusion into wells in this basin as the freshwater lens is 760ft thick and produces 700gpm.



# MER Transect 9- Shadwell Area, Sub-basin B showing intrusive dike trapping groundwater



# Recommendations for Monitoring the Fresh/Salt Water Interface to Protect Your Coastal Aquifer Wellfields.

- Monitoring the fresh/salt water interface is a 3 dimensional program. The interface can move both vertically and horizontally through the aquifer depending on recharge activity, pumping and tidal flux.
- Interface monitor well distribution should consist of transects oriented perpendicular to the shoreline with each transect having 3 to 4 monitor wells set at 100 to 200ft spacing from the shoreline to the wellfield boundary or nearest supply well. Narrower spacing may be warranted.
- An additional deep interface well should be constructed 20ft from each water supply well to monitor for vertical up-coning of saline groundwater.
- All interface monitoring wells should be fully screened from 5ft below land surface to 30ft below the initially recorded interface depth as determined by Resistivity mapping.

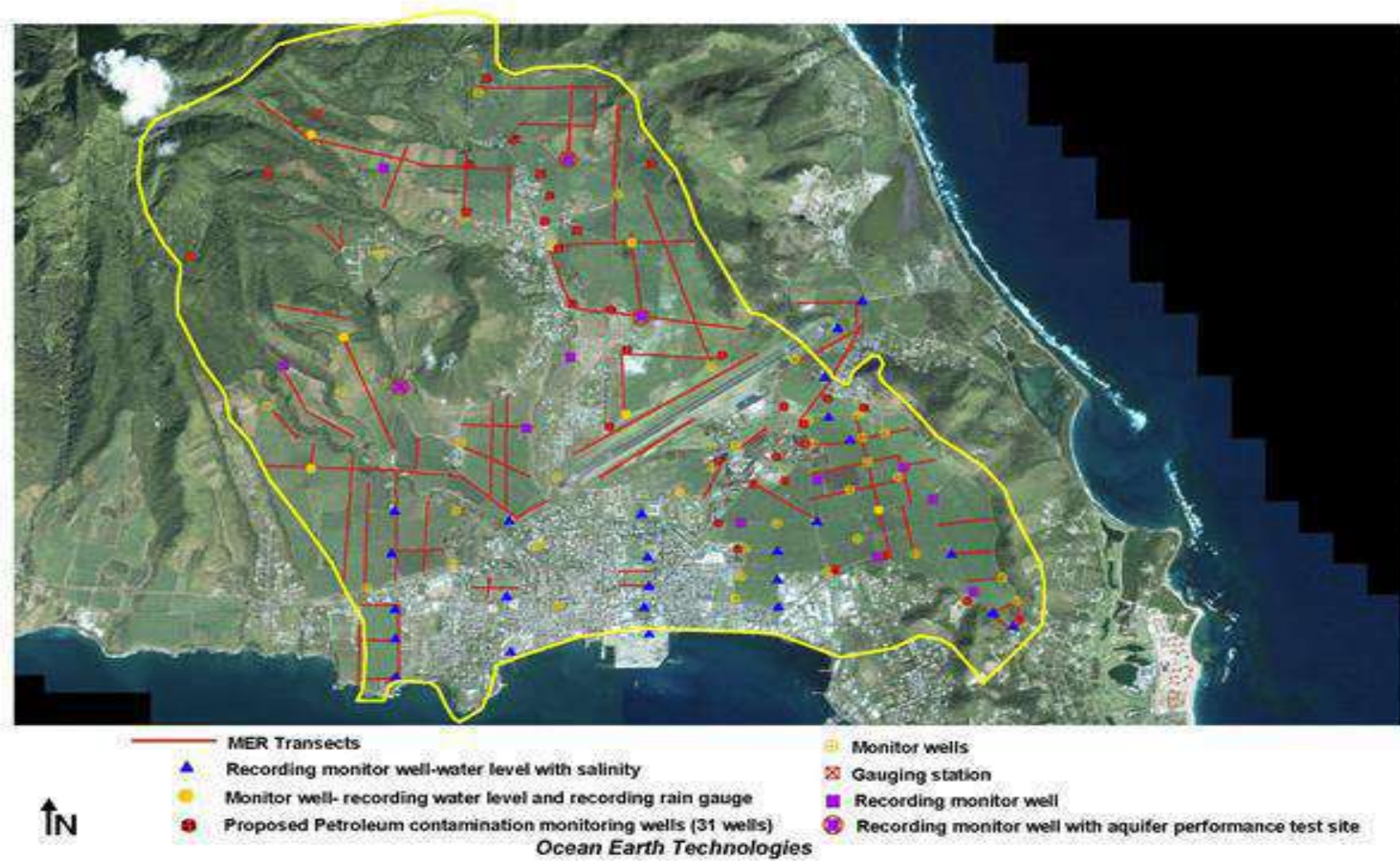


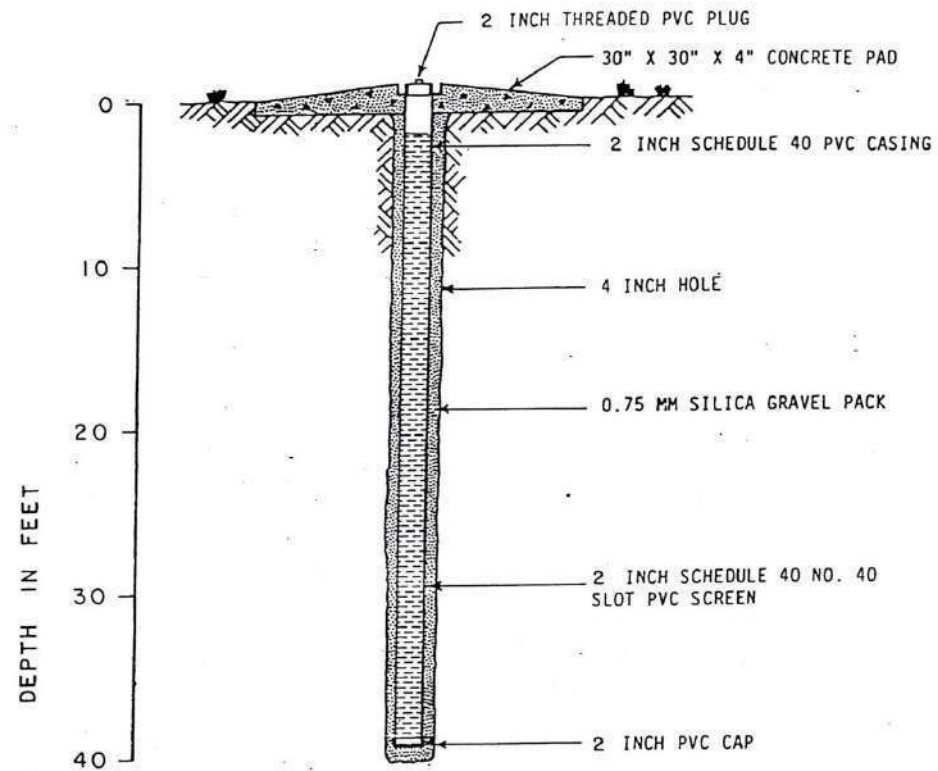
- Production wells should be run for no more than 24 hours at a time with a 24 hour recovery time to permit recovery of the local water table elevation.
- Continuous pumping (24/7) of unconfined aquifers results in a Delayed Yield Effect (removes water from storage) and drastically increases drawdown at the well head. This increased drawdown of the water table elevation induces up-coning of salt water at the well.
- Salinity surveys should be recorded in all interface monitor wells on a weekly basis during dry seasons and monthly during wet seasons.
- Interface vertical and horizontal fluctuation should be mapped with each monitoring episode and compared to previous data to track encroachment so that modifications to the supply well pumping regime can be made to stop the saline encroachment from entering the wellfield.
- Supply well distribution should never be established as 2 parallel lines of wells oriented perpendicular to the shoreline





Figure 56  
Proposed Monitoring Program





DESCRIPTION OF WORK

1. DRILL 4 INCH HOLE TO 40 FEET
2. FURNISH AND INSTALL 2 INCH SLOTTED PVC SCREEN FROM 5 TO 40 FEET AND 2 INCH PVC CASING FROM 0 TO 5 FEET
3. GRAVEL PACK ANNULUS WITH 0.75 MM SILICA SAND
4. DEVELOP WELL BY AIR LIFTING
5. CONSTRUCT 30 INCH X 30 INCH X 4 INCH CONCRETE PAD

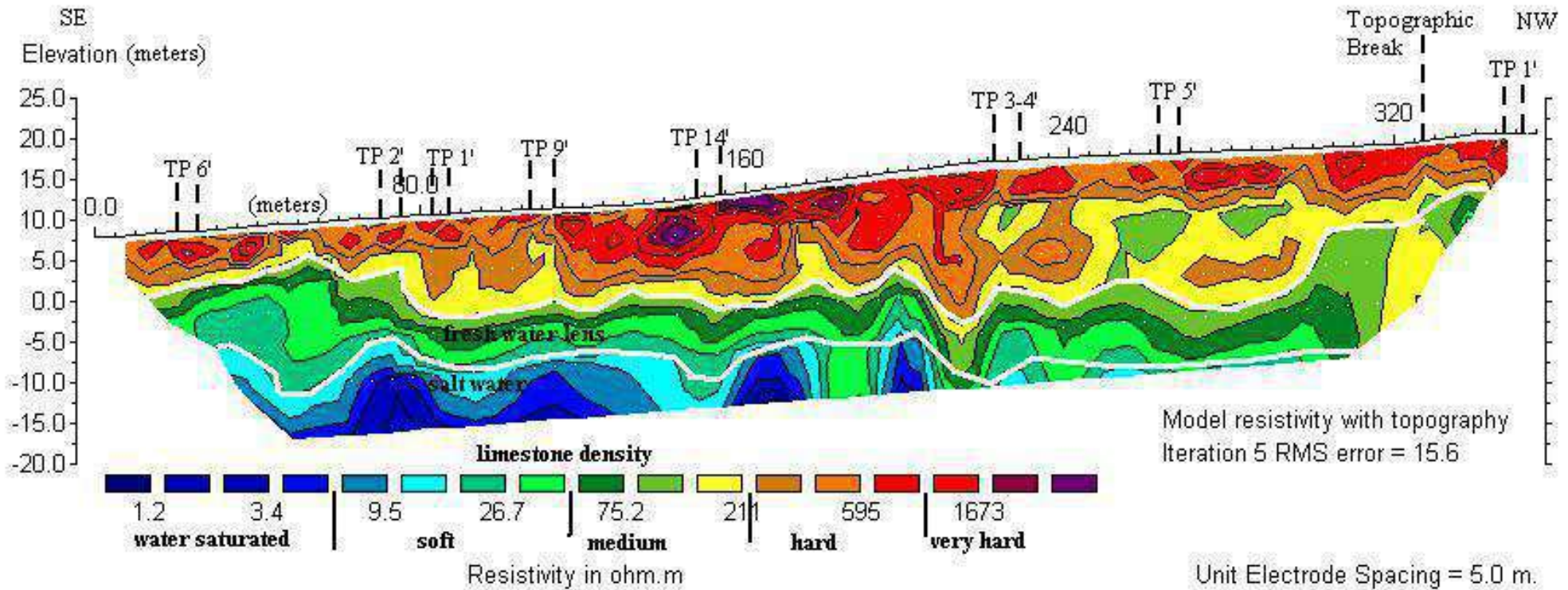
FIGURE 2



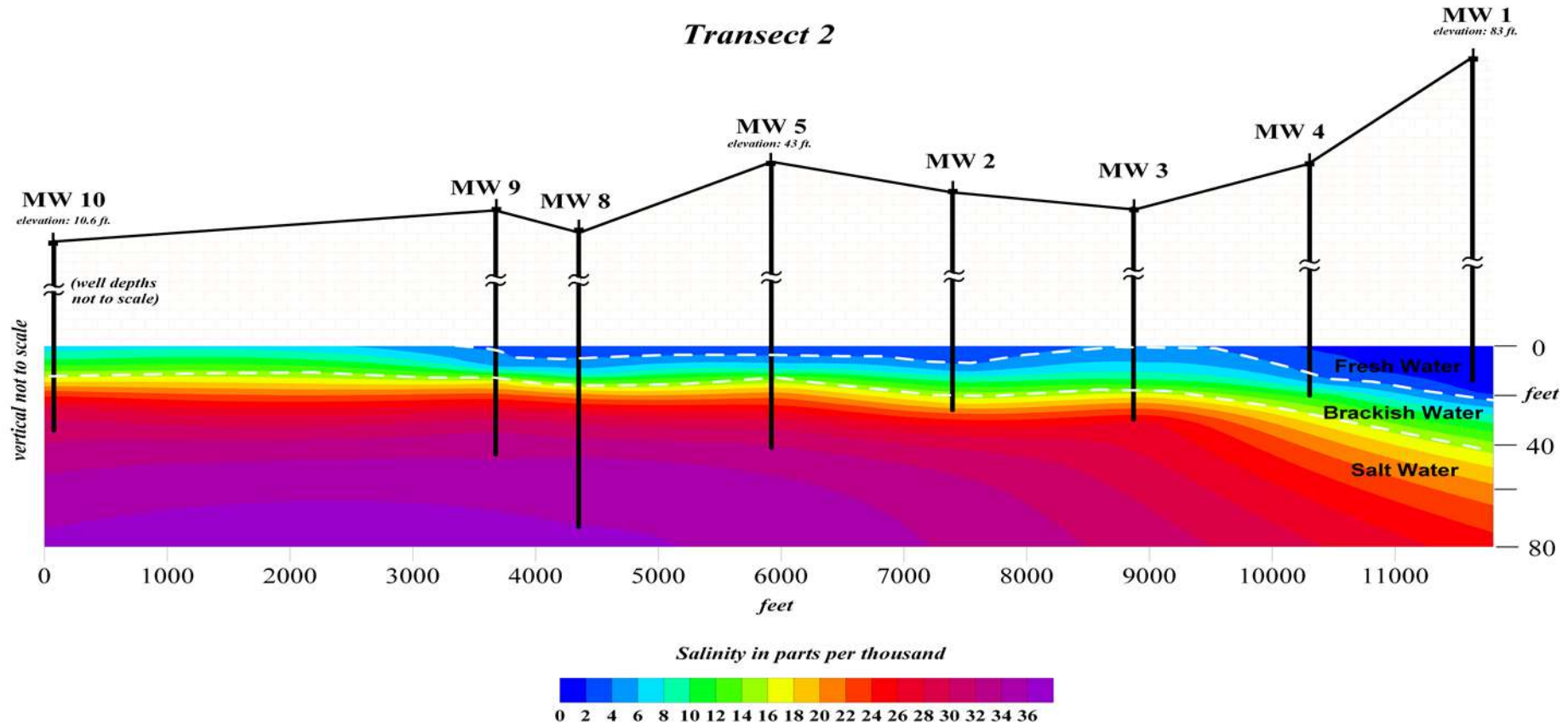


# Fresh/Salt water interface mapping at Temenos Estates on Anguilla

Figure 11



**Figure 13**  
**Temenos Estates Fresh Water Lens**  
**Cross Section View**



**N.S. Nettles & Associates, Inc.**  
(b)



**Anguilla Golf Resort  
Salinity Measurements**

**Location:** Entrance to Cuisinart  
**Boring #:** MW-1  
**Recorded by:** TS  
**Total Depth:** 144'  
**Depth to Water:** 83'  
**Date:** 6/2/2003 0640 hrs

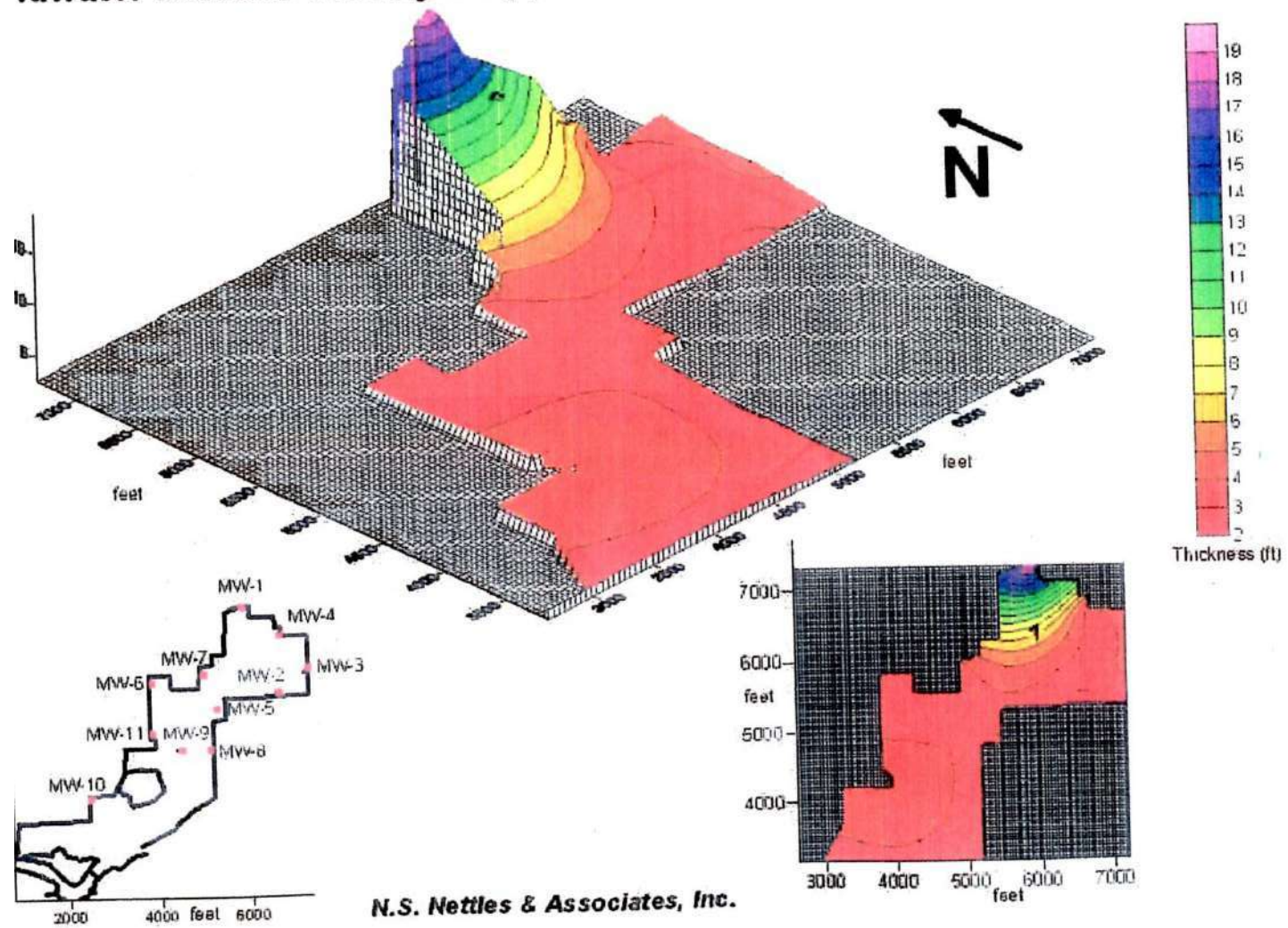
<u>Depth(ft)</u>	<u>Conductivity (ms)</u>	<u>Spec. Cond. (ms)</u>	<u>Salinity(ppt)</u>	<u>Temp( C )</u>
85	4.6	4.86	2.7	28.6
86	7.9	7.6	4.3	28.6
87	11.5	10.8	6.1	28.6
88	17.4	17.5	10.2	28.6
89	36.9	34.5	21.6	28.6
90	38.3	35.9	22.5	28.6
91	38.6	36.1	22.7	28.6
92	38.6	36.2	22.8	28.6
93	38.7	36.2	22.8	28.6
94	38.8	36.3	22.8	28.6
95	38.9	36.4	22.9	28.6
96	38.9	36.4	22.9	28.6
97	38.9	36.4	22.9	28.6
98	38.9	36.4	22.9	28.6
99	38.9	36.5	22.9	28.5
100	38.9	36.5	22.9	28.5

**Date:** 6/27/2003 0635 hrs  
**Recorded by:** SN  
**Depth to water:** 81.2 ft

<u>Depth(ft)</u>	<u>Salinity(ppt)</u>
85	0.5 28.6
87.5	0.5 28.6
90	0.5 28.6
92.5	0.7 28.6
95	0.7 28.6
97.5	0.8 28.6
100	1.1 28.5



**Figure 11**  
**Anguilla Golf Resort**  
**Groundwater Contour Salinity 0-2 ppt**





**INNOVATION & SMART TECHNOLOGIES**  
BUILDING RESILIENCE IN THE  
WATER & WASTE INDUSTRIES

**CWWA** 30<sup>th</sup> Annual Conference  
and Exhibition  
CARIBBEAN WATER AND  
WASTEWATER ASSOCIATION THE CAYMAN ISLANDS  
3-8 OCTOBER 2021

# **Efficacy of the compost tumbler as a tool in organic waste management in households in Trinidad and Tobago**

Presentation of paper by:  
D. Indar, D. Ramlochan, R. Lewis & S. Mahabir



# CPEF

**Legally registered in 2015:** Central Pathfinders Environmental Foundation

**Mission:** To promote ecological conservation through sustainable environmental and agricultural awareness and development.

**Designation:** Non partisan and volunteer-based.





**The Eco-Info Garden**

**Solar Panel Powered Pumps and Lighting**

**Local Freshwater Fish Pond**

**Drip Irrigated Landscaping**

**Park Benches**

**Educational Environmental Signage**

**Promoting Environmental Awareness and Providing Green Leisure Space**



FEB 21

UWI Biological Society, Student Entry & UWI Agricultural Society Presents

**COMPOST HAPPENS**

Facilitated by

Central Pathfinders Environmental Foundation

JTB Homesteads

Ever thought about the amount of plastic forks you've thrown away when you eat out? Here's an easy way to reduce that number to zero.

**INTRODUCING CUTLERY rollups**

Take your cutlery with you wherever you go

These roll ups are easy to carry around in your bag or car and come in an array of assorted colours.

**SAY NO TO SINGLE USE CUTLERY**

#zerowastemovement

The NEW FIRE Public Environmental Empowerment Programme 2020 presents

**ECO ENTERPRISE SKILL BUILDING WORKSHOPS**

JANUARY TO FEBRUARY 2020

**INTRODUCTION TO COMPOSTING**

Facilitated by JTB Homesteads | in partnership with the Central Pathfinders Environmental Foundation

JANUARY 25 & FEBRUARY 11  
 PRETORIA PARK TECHNICAL PRIMARY SCHOOL  
 PRETORIA ROAD, PRETORIA

- Develop New Skills
- Become an Ambassador for Sustainability in your community
- Build your Network

Visit @the21stcenturyorganisation on Facebook, Instagram and LinkedIn for more information  
 Contact: 011 463 9666 or email: 21st@the21stcenturyorganisation.com

# Organic waste management in T&T



INNOVATION & SMART TECHNOLOGIES  
BUILDING RESILIENCE IN THE  
WATER & WASTE INDUSTRIES  
**cwae 30** Annual Conference  
and Exhibition  
LEWIS & CLAY AND  
HARRISON BUILDINGS, THE CAYMAN ISLANDS  
3-8 OCTOBER 2021

# Organic waste problem

Core problem:

Improper disposal of organic waste

- High volume (27%)
- Environmental impacts

Identified through:

- 2010 waste characterization study
- Stakeholders
- Observation
- Local articles and reports

Type of Waste	Beetham	Forres Park	Guanapo	Guapo
Organics	32.0%	22.4%	21.7%	10.5%
Paper	21.4%	13.7%	18.0%	18.7%
Glass	8.7%	11.6%	10.3%	23.0%
Metals	2.8%	4.0%	6.3%	3.5%
Plastics	16.0%	26.0%	19.1%	17.0%
Textiles	8.2%	7.8%	6.6%	8.6%
Beverage Containers	0.8%	1.3%	0.9%	0.6%
Other	1.8%	2.7%	5.2%	5.5fh%

Table I: Waste characterization at landfills in T&T, 2010

Source: National Recycling Policy, 2015

# Composting as a solution to the problem

The process uses various organic materials otherwise regarded as waste products.



A good **compost** is rich in plant nutrients and beneficial organisms.

Compost is regarded as an organic stable soil amendment (moisture, pH etc).



# Benefits of composting as an alternative

## National

- Less finances required for waste management
- Tool to assist with a circular economy
- Increased awareness of greener practices

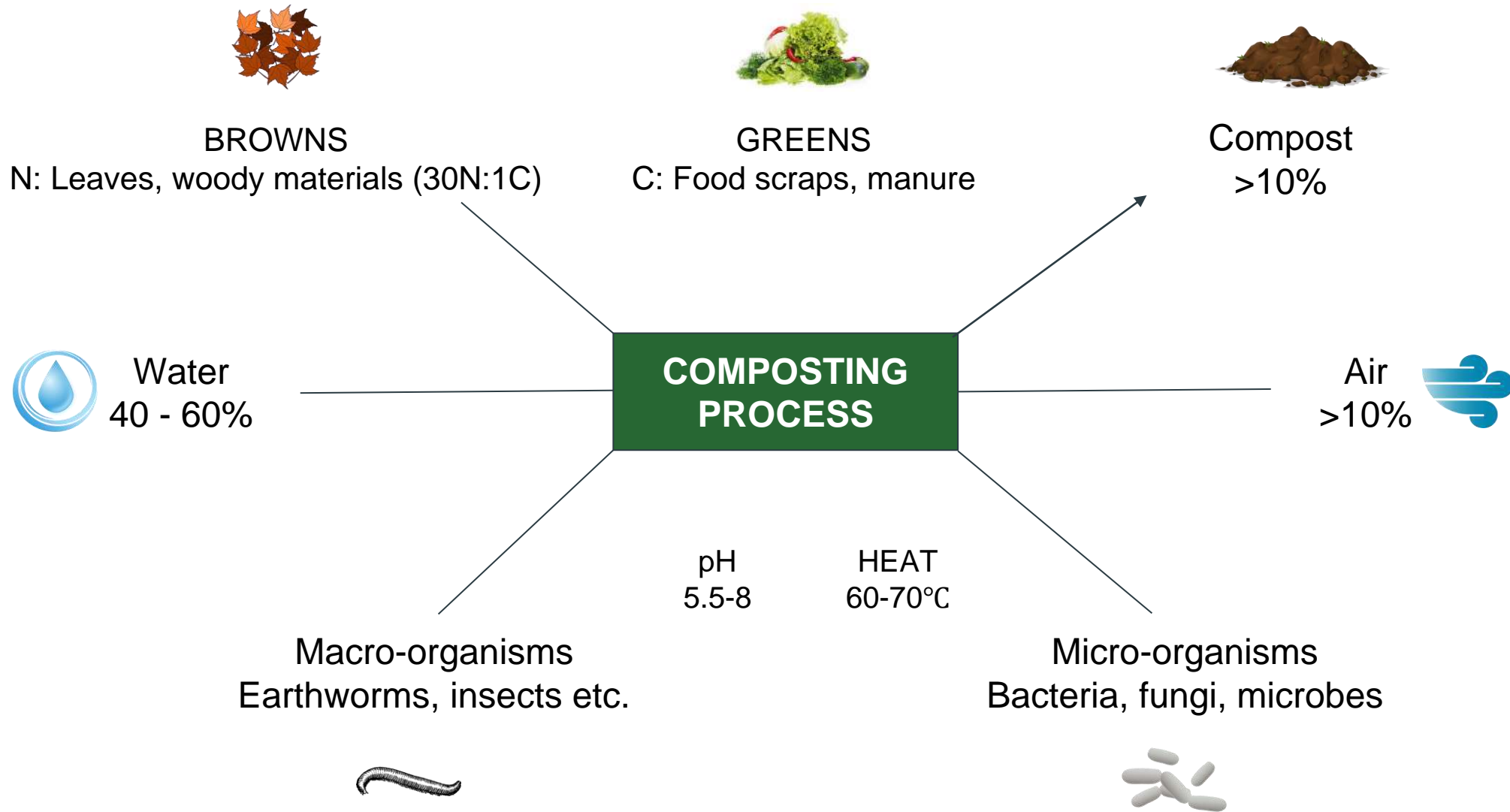
## National - Landfill

- Reduces landfill waste
- Increases landfill longevity
- Reduces GHG emissions

## Household

- Saves money
- Reduced need for synthetic fertilizers
- Encourages home gardening
- Healthier plants (due to soil structure & nutrients)





# Urbanized composting unit



INNOVATION & SMART TECHNOLOGIES  
BUILDING RESILIENCE IN THE  
WATER & WASTE INDUSTRIES  
**COWE 30** Annual Conference  
and Exhibition  
LONDON WALK AND  
WATERLOO GARDENS, THE CAYMAN ISLANDS  
3-8 OCTOBER 2021



# UCU Project

CPEF sought UNDP GEF SGP funding to:

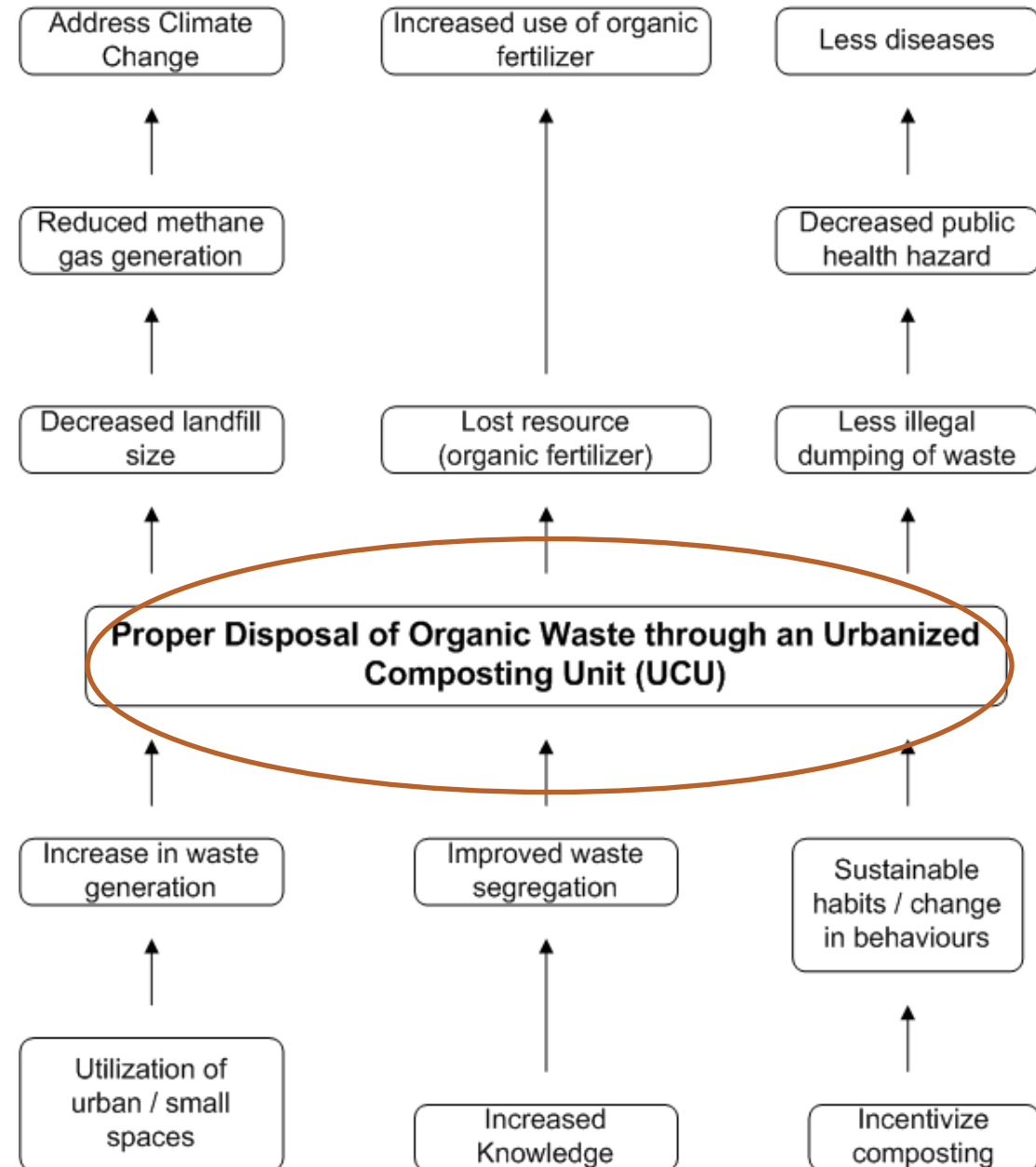
- Utilize urban spaces through creation of a UCU
- Educate individuals in urbanized composting techniques

Incentivize composting through

- (i) Accessible & affordable means
- (ii) Generation of revenue
- (iii) Production of organic fertilizer



## Solution Tree



# Household composting methods



Open-air	Partially Sealed
Small organisms such as earthworms helping the process	Small organisms not always involved
Moisture content affected by weather	Controlled moisture content
Large dedicated space required	Compact space / often movable



# CPEF's tumbler

- Compact for small space
  - Tumbling action
  - Deters rodents
  - Odour control
  - Kid friendly
- 
- Trial/testing period
  - User manual & videos



# Methods & materials

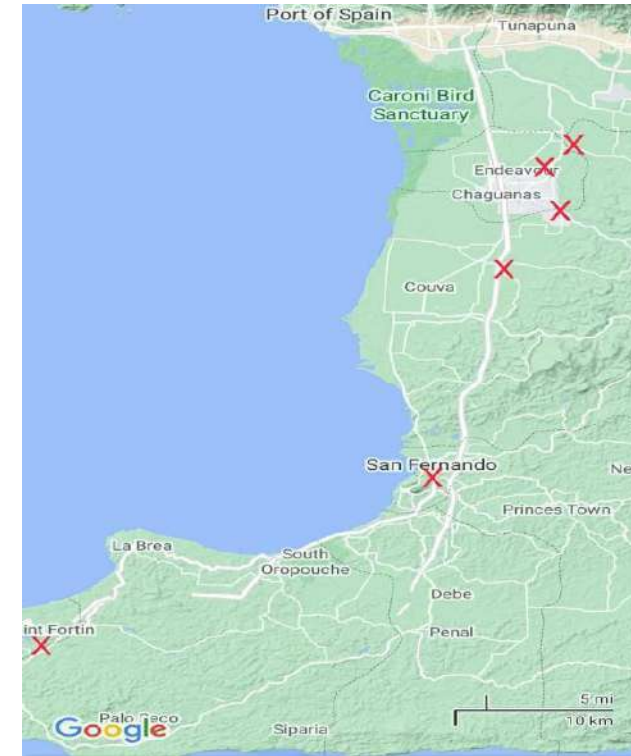


INNOVATION & SMART TECHNOLOGIES  
BUILDING RESILIENCE IN THE  
WATER & WASTE INDUSTRIES

**OWW 30** Annual Conference  
and Exhibition  
LONDON, WALSLEY AND  
SUNDERLAND, THE CAYMAN ISLANDS  
3-8 OCTOBER 2021

# Sample characteristics

- 6 households (see map for locations)
- 12 tumblers
- Av. household size: 3 persons
- Age group 36 - 60 (main user)
- Equal male and female participants
- No experience in container composting



Map of participant locations



# Programme of evaluation and operation

## Weigh greens

No meat or bones  
Crushed eggshells  
Covered bucket

+

## Weigh browns

Sawdust / Sawdust mix  
Leaves not suitable  
Ratio by volume 1-2:1

+

## Moisten & tumble

Add water if necessary  
Tumble 3 -5 times  
Continue until filled



## Complete

pH reading  
Weigh  
Dry  
Final weight



## Monitor


Temp & humidity readings  
Tumble and open every 2-3 days  
Drain when wet  
Report on odours, colours etc.

Training

April - August, 2021



# Photos of items and process



Photos of items provided to participants

Photos of the tumbler in use



INNOVATION & SMART TECHNOLOGIES  
BUILDING RESILIENCE IN THE  
WATER & WASTE INDUSTRIES  
CWAA 30 Annual Conference  
and Exhibition  
THE CAYMAN ISLANDS  
3-8 OCTOBER 2021

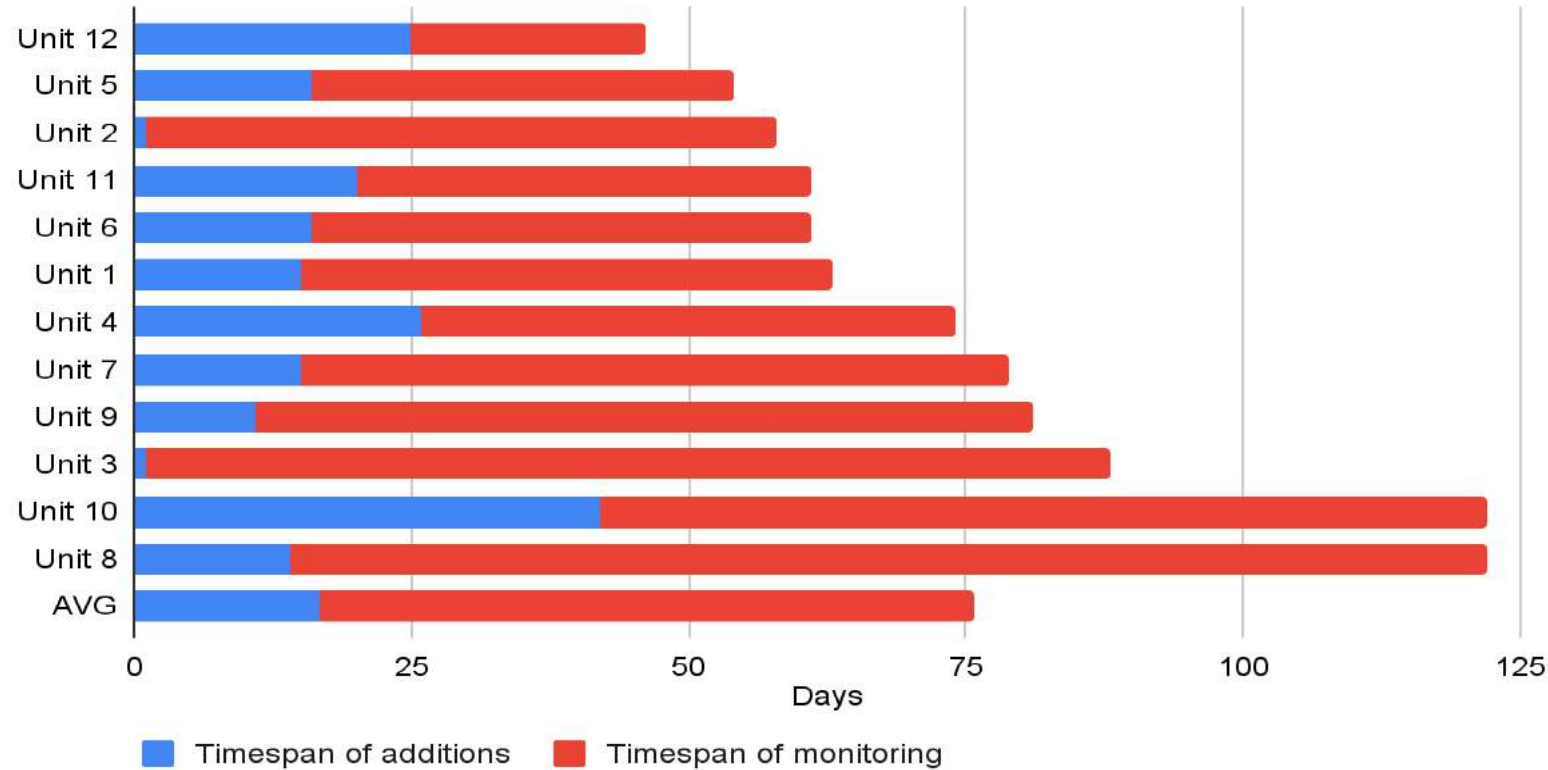
# Results



INNOVATION & SMART TECHNOLOGIES  
BUILDING RESILIENCE IN THE  
WATER & WASTE INDUSTRIES  
**cwae 30** Annual Conference  
and Exhibition  
LEWIS & CLAY BUILDING  
CORPORATION PRESENTS THE CAYMAN ISLANDS  
3-8 OCTOBER 2021



# Time taken for compost generation



Time to fill:  
1 - 42 days  
Avg: 17 days

Time for compost  
maturity:  
21 - 108 days  
Avg: 60 days



# Efficacy

	Input			Output (Compost)
	Range	Average	Total	Average
Greens (kg)	3.38 - 12.86	7.83	93.90	8.29
Browns (kg)	0.70 - 4.17	2.93	35.10	
Total (kg)	4.58 - 16.80	10.75	129.00	

Table showing the range, average and total of tumblers for the testing period

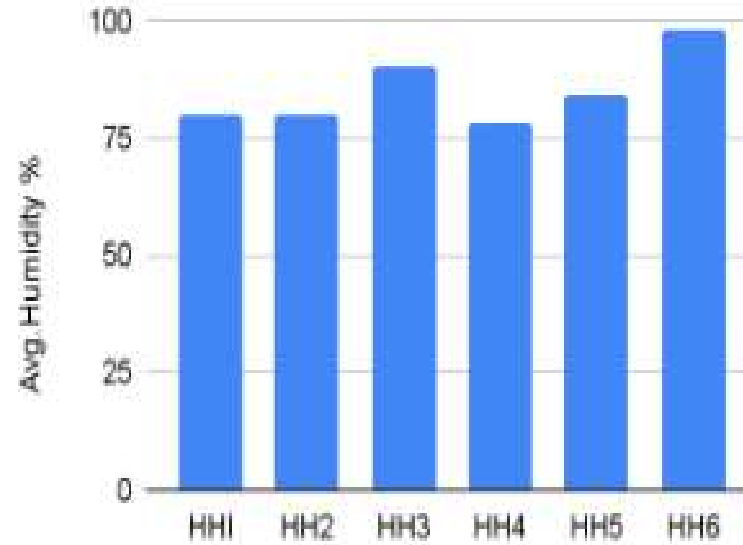
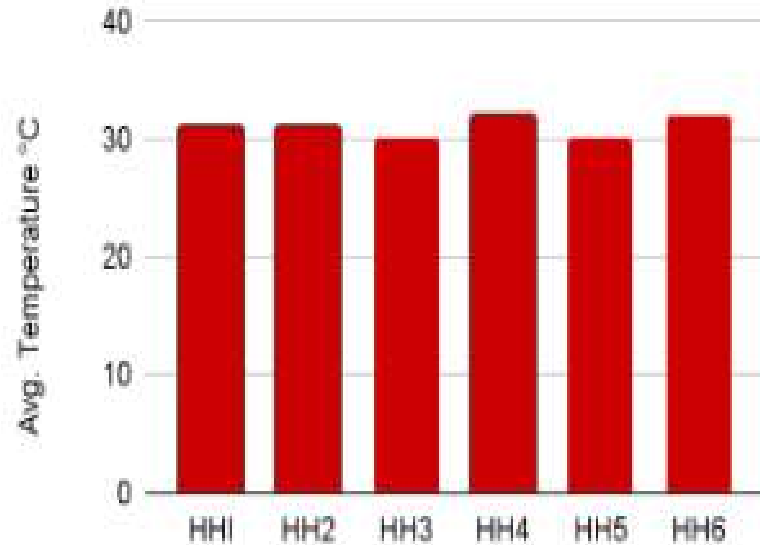
*With further testing, large-scale disruptions can be calculated:*

*One unit: 7.83kg/77 days; 31.12kg/year*

*Several units: 168kg/year*



# Humidity & temperature readings



Charts showing avg. surface temperature and humidity readings for 6 households

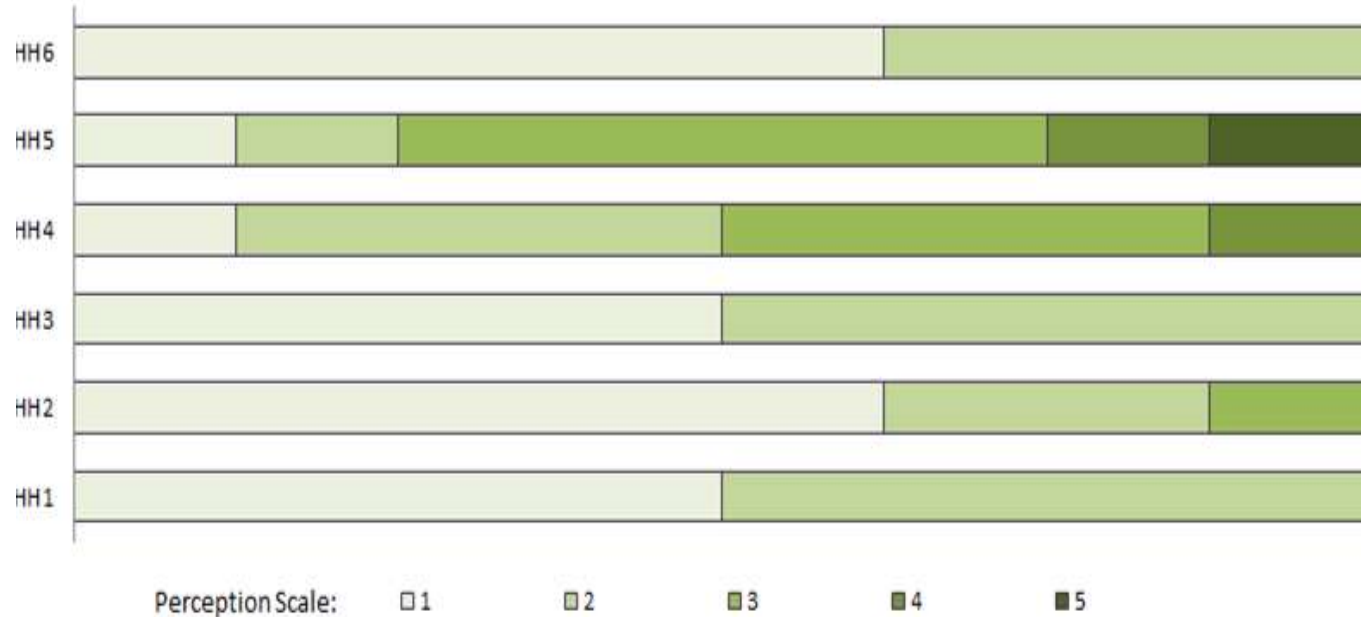
Surface range:  
28°C - 36.2°C

Limited internal  
range monitoring-  
Internal range:  
37°C - 43°C

Humidity:  
>75%



# Odours



2 households  
had offensive scents

Highly tied to waterlogging  
and not enough browns

Possible shifts from aerobic  
to anaerobic composting

Chart showing odour perception for 6 households by proportion (not time)





INNOVATION & SMART TECHNOLOGIES  
BUILDING RESILIENCE IN THE  
WATER & WASTE INDUSTRIES  
**CWWA 30** Annual Conference  
and Exhibition  
THE CAYMAN ISLANDS  
3-8 OCTOBER 2021

# Next steps and conclusion



INNOVATION & SMART TECHNOLOGIES  
BUILDING RESILIENCE IN THE  
WATER & WASTE INDUSTRIES  
**cwae 30** Annual Conference  
and Exhibition  
LEWIS & CLAY AND  
WATERBURY CONSULTING THE CAYMAN ISLANDS  
3-8 OCTOBER 2021

# Marketing



## CAPTAIN TURNER

THE HOUSEHOLD COMPOST TUMBLER

### Features

Compact & Light weight

Low odours & no pests

Cheaper alternative

Locally made

### Benefits

Generate organic fertilizer

Reduce & Recycle Household Waste

Less manual than traditional composting



[ttcaptainturner@gmail.com](mailto:ttcaptainturner@gmail.com)

@captainturner

Inquire now for  
special prices!



INNOVATION & SMART TECHNOLOGIES  
BUILDING RESILIENCE IN THE  
WATER & WASTE INDUSTRIES  
**CW&E 30** Annual Conference  
and Exhibition  
THE CAYMAN ISLANDS  
3-8 OCTOBER 2021

Instagram

turnercaptain [Follow](#)

12 posts 60 followers 231 following

Captain Turner  
Captain Turner is a compost tumbler designed by CPEF in Trinidad and Tobago to be used by householders to compost their organic kitchen scraps

POSTS IGTV TAGGED

**PURCHASE CAPTAIN TURNER**  
**YOUR PACKAGE INCLUDES**

facebook

Captain Turner  
@CaptainTurnerCompostTumbler

Home Posts Reviews Videos

**CAPTAIN TURNER**  
THE HOUSEHOLD COMPOST TUMBLER

[ttcaptainturner@gmail.com](mailto:ttcaptainturner@gmail.com)  
 @captainturner

Like Share ...

Send Message

# Recommendations

- A programme of further research to gain additional data
- Public education campaigns
- Use of the tumbler as both an educational and waste management tool
- The expansion of the use of the UCU in communities on a large-scale basis





# Conclusions

- The tumbler can produce mature compost within 60 day or less in ideal conditions
- The produced compost was useful for the participants
- The tumbler was made available publicly with notes on challenges posed to participants, such as water-logging.

*The tumbler is an effective method of reducing household organic waste which can culminate in a significant disruption of organic waste directed to landfills while promoting sound agricultural practices and improving environmental and human health.*



# Thank you.



**CAPTAIN TURNER**  
THE HOUSEHOLD COMPOST TUMBLER



**MADE IN**  
  
**TRINIDAD  
& TOBAGO**

 [ttcaptainturner@gmail.com](mailto:ttcaptainturner@gmail.com)

  [@captainturner](https://www.instagram.com/captainturner)



INNOVATION & SMART TECHNOLOGIES  
BUILDING RESILIENCE IN THE  
WATER & WASTE INDUSTRIES  
**CW&E 30** Annual Conference  
and Exhibition  
THE CAYMAN ISLANDS  
3-8 OCTOBER 2021



INNOVATION & SMART TECHNOLOGIES  
BUILDING RESILIENCE IN THE  
WATER & WASTE INDUSTRIES

**CWWA** 30<sup>th</sup> Annual Conference  
and Exhibition  
CARIBBEAN WATER AND  
WASTEWATER ASSOCIATION THE CAYMAN ISLANDS  
3-8 OCTOBER 2021

# PPP Project for Integrated Solid Waste Management in Cayman Islands

Presented by:

Martin Edelenbos

Engineering Coordinator – Waste Management

Dart Enterprises

# Agenda

- Background on the Cayman Islands and waste management
- Development of the Integrated Waste Solid Waste Management System
- Procurement Process
- The preferred bidder and proposed solution
- Current refined solution
- Status of project and next steps



# Cayman Islands Overview

- First recorded sighting by Christopher Columbus on 10<sup>th</sup> of May 1503
- Low lying limestone base surrounded by corral reef
- Total Land area ~ 102 sq. miles
- Population: Grand Cayman (66,000), Cayman Brac (1800), and Little Cayman (300)
- GDP/capita approx. USD 78,000
- Economy based on international finance and tourism
- George Town is the capital



# Waste Management in Cayman

- Since the 1970s, trash has been accumulating at the George Town Landfill
- Currently peaking at 90 feet above sea level and approaching 2 Million cubic yards, the existing landfill is growing at a rate of approximately 100,000 tons per year and is running out of space
- Current landfilling practices are unsustainable
- PPP Project will turn the landfill site into a green space and create a modern energy recovery and waste reduction centre



# George Town Landfill

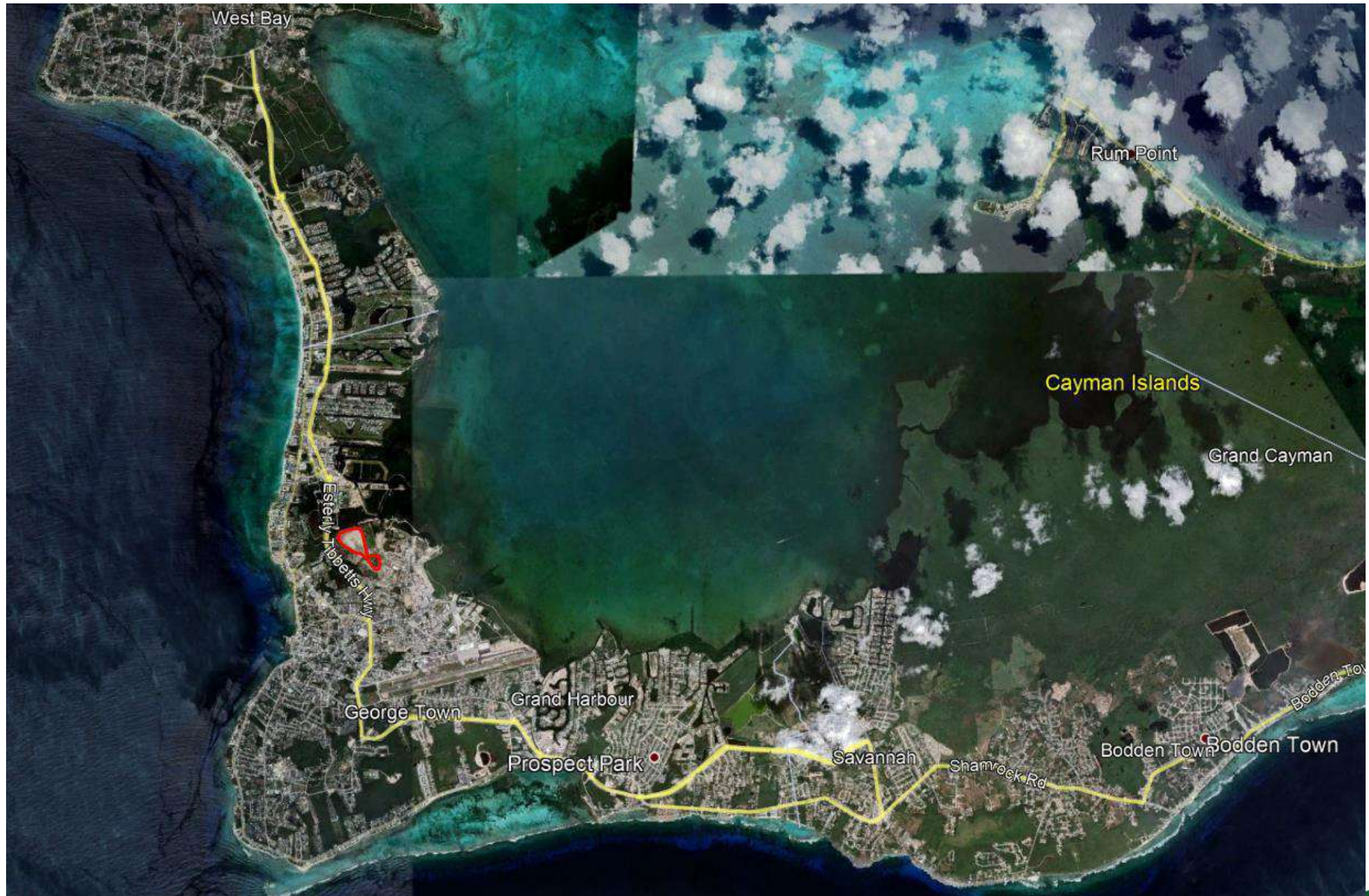
non-Engineered ad hoc landfill; running out of space

- Receives all waste generated on Grand Cayman
- Unlined site on relatively porous karst limestone
- History of several large fires in waste and stockpiled metals (mixed waste)
- Liquid waste and hazardous waste management area (mostly shipped overseas)
- Small batch-loaded starved air incinerator to treat infectious, pathological, and special wastes
- Recycling compound for sorting and bailing source separated dry recyclables through a depot collections system – glass, cardboard, paper, tin and aluminium cans, plastics #1 and #2,
- Glass is chipped and used locally, other materials baled and shipped overseas
- Metals and end of life vehicles have been separated and stored since about 2004 and now are depolluted and shipped overseas, large legacy piles yet to be recycled.



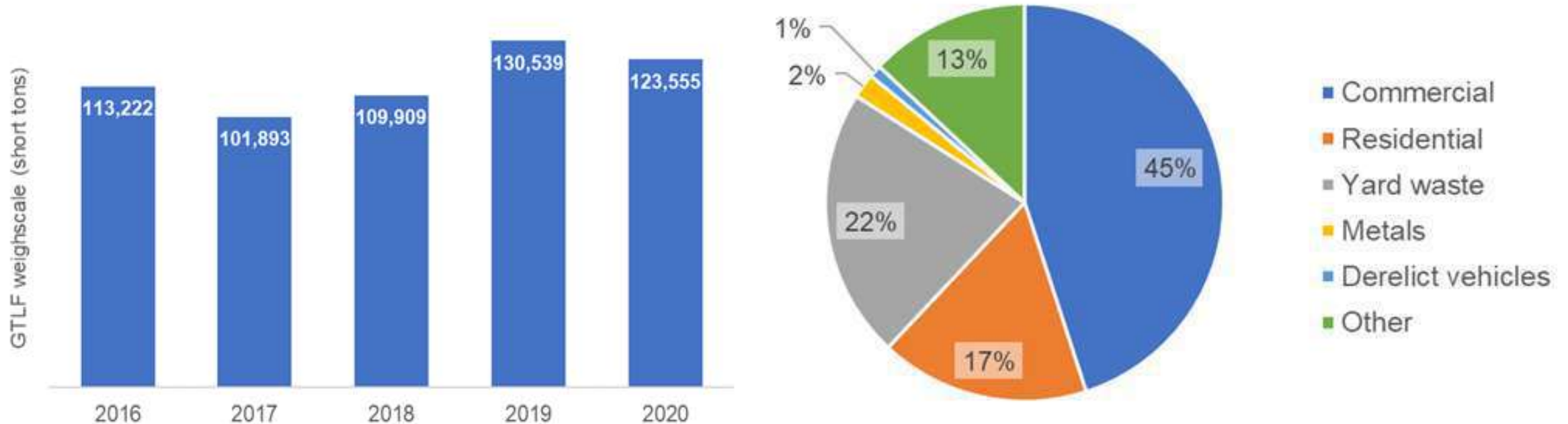
# Landfill Location (red)

# Western end of Grand Cayman





# Waste Generation and Composition



# Strategic Outline Case – CIG - April 2014

Purpose is to outline broad policy direction

- Develop a National Waste Management Strategy
- To provide the Cayman Islands with an environmentally sound and cost-effective Integrated Solid Waste Management System (ISWMS)
- Provide an efficient and economical balance of public and private services
- No investigation of alternative landfill sites on Grand Cayman
- Anticipated that the Cayman Islands Government will enter into a Public Private Partnership (PPP) at some point in the project
- Pursuant to transparent and accountable procurement, the target operational date for ISWMS is as soon as possible



# National Solid Waste Management Strategy

AMEC Foster Wheeler - October 2015

- Key strategies include:
- Follow the waste hierarchy
- Recover energy through waste combustion
- Develop an engineered landfill for residuals that can not be recycled or combusted, as well as disposal the ERF air pollution control residue
- Remediate three existing landfills



Reduce, Reuse, Recycle,  
Recover, and Dispose  
WASTE MANAGEMENT  
IN THE CAYMAN ISLANDS

- ▶ Reduction Using less material in design and manufacture, keeping products for longer, using less hazardous materials;
- ▶ Re-use Checking, cleaning, repairing, refurbishing, repair, whole items or spare parts;
- ▶ Recycling Turning waste into a new substance or product. Includes composting if it meets quality protocols;
- ▶ Recovery Energy is recovered from waste through a variety of methods such as thermal treatment and digestion; and
- ▶ Disposal Landfill and incineration without energy recovery.

# Outline Business Case

Consultative Draft – AMEC Foster Wheeler September 2016

- Focus on comparative analysis of alternative waste management systems that encompass waste reduction, re-use, recycling and recovery which minimize the reliance on landfill.
- Recommends a Design, Build, Finance, Operate, & Maintain contract (DBFOM)
- Recommends a Public Private Partnership
- Suggests most viable procurement procedure is a streamlined Competitive Dialogue procedure for the DBFOM/PPP contract



# Tender Process

## Integrated Solid Waste Management System for the Cayman Islands

- Pre –qualification (28th October 2016)
- Invitation to Participate in Dialogue (ITPD)/ Invitation to Submit Outline Solutions (ISOS);
- Invitation to Submit Final Tenders (ISFT); (April 2017)
- Appointment of Decco Consortium to Preferred Bidder (14th September 2017)
- Contract Award (26th March 2021)
- Financial Close (Q4 2021; TBD)



# Path to an Integrated Solid Waste Management System



# The Proposed Solution

## Integrated Solid Waste Management System: ReGen Components

- Remediate landfills on each island by capping the waste including long term monitoring and landfill gas collection for George Town Landfill
- Transfer recyclables and residual waste from Little Cayman and Cayman Brac to Grand Cayman
- Divert up to 95% of waste from landfill disposal
- Public Education
- Energy Recovery Facility (ERF) on Grand Cayman mainstay of waste treatment; 8 additional physical components to compliment ERF



# The Proposed Solution; Financial

## Integrated Solid Waste Management System: ReGen Components

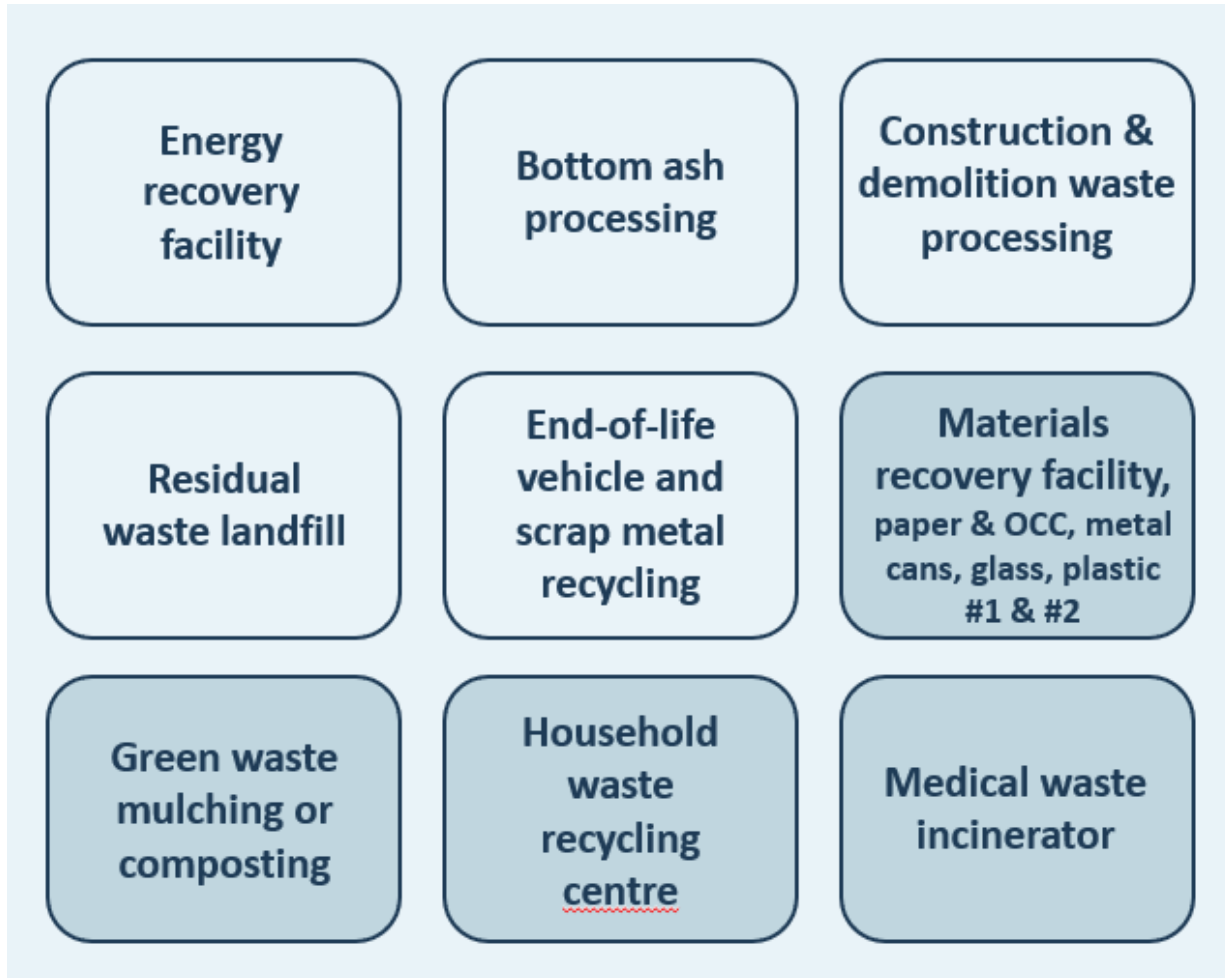
- Capital cost of the infrastructure will be financed by the Decco Consortium and is estimated at USD 244 million
- The Cayman Islands Government will pay for the project through a unitary cost per ton of contract waste managed over the 25-year contract period
- The unitary charge will include capital cost repayment component and operating costs for those functions operated by the Decco Consortium
- At the end of the 25-year contract the facilities will be transferred to government ownership
- There are no disposal fees to the public and no plans to introduce disposal fees for commercial operators at this time.





# What facilities does the project include?

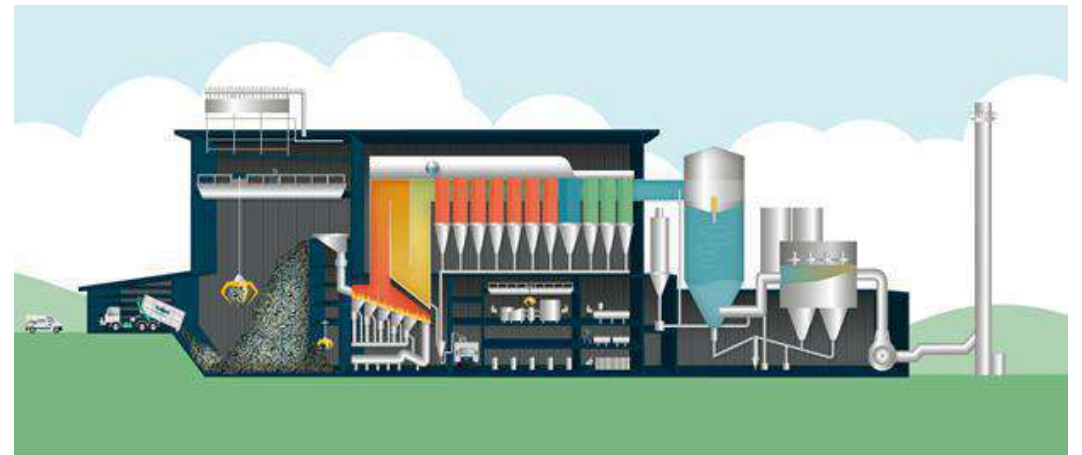
Nine, integrated facilities with capacity to divert up to 95% of waste from landfill:



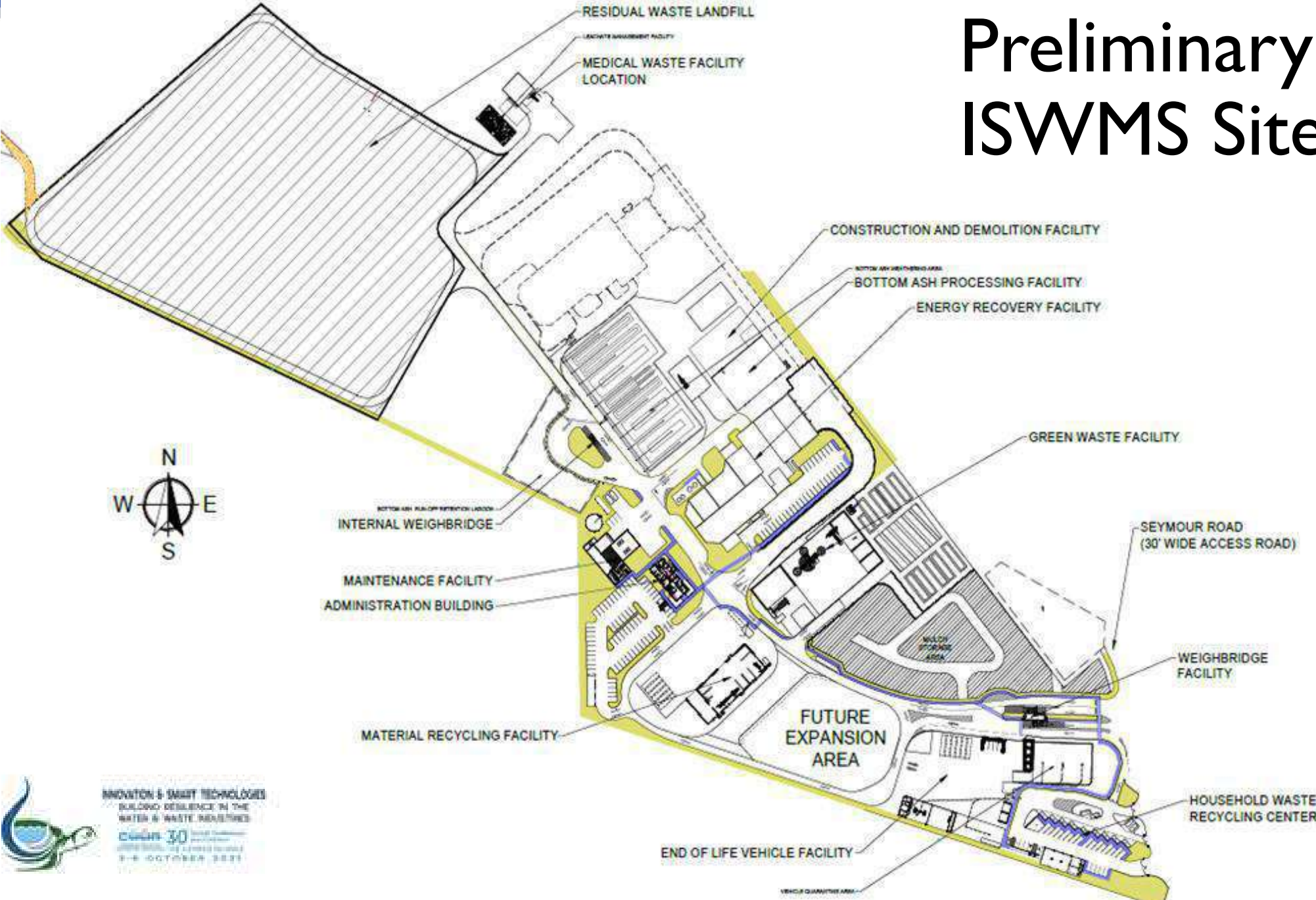
# Energy Recovery Facility

Waste to Watts; Turning trash into electricity the sustainable way.

- Trash is used to fuel a boiler and burned at high temperatures; approx. 1100 °C
- The boiler produces high pressure steam that drives a turbine to generate 9.3 MW (net) electricity
- After the waste is completely burned, 25% of the weight remains as bottom ash which is processed to recover metals, such as steel and aluminium, which are recycled
- Stabilised Non-Catalytic Reduction (SNCR) and a bag house filter system scrubs emissions to European Union Industrial Emissions Directive standards



# Preliminary ISWMS Site Plan



INNOVATION & SMART TECHNOLOGIES  
BUILDING RESILIENCE IN THE  
WATER & WASTE INDUSTRIES  
October 30  
2024  
9-11 OCTOBER 2024

# Environmental Impact Assessment (EIA)

## Where are we and what's next?

- EIA examines the anticipated environmental consequences of a new project
- Currently completing the Terms of Reference which began with a 21-day public consultation period
- Once finalised, the Terms of Reference will guide necessary studies that form the basis for an Environmental Statement (ES)
- Environmental Assessment Board will review the ES and write a final recommendation for consideration by Government
- Expected to be complete mid-2022

# Landfill Remediation

- Landfill Site Environmental Review - identified the environmental impacts of Current sites (AMEC Foster Wheeler, 2016)
- Remediation Options Report – considered options for closure (GHD,2020)
- Risk Base Assessment – performed to assess the risks remaining once the site had been remediated according to the options plan
- Cost of the landfill remediation is estimated at USD 27 Million.

Based on the above studies, concluded that technical closure, involving low permeability cap, landfill gas management and environmental monitoring was an environmentally sound project that would contain contaminants and provide for public open space amenity.



# Next Steps in Landfill Remediation

- Complete Design
- Landfill gas wells and piping installation
- Low permeability cap installation
- Landfill gas flare compound
- Establish Vegetation



# Conclusion

The ISWMS project will provide a long-term waste management solution for the Cayman Islands and bring about the end of the current dilute and disperse landfilling activities; but has highlighted the complexities of realizing a sustainable alternative to landfilling in an island setting.



# Thank You



INNOVATION & SMART TECHNOLOGIES  
BUILDING RESILIENCE IN THE  
WATER & WASTE INDUSTRIES  
**COWI 30** Annual Conference  
and Exhibition  
COASTAL WASTE AND  
WATER RESILIENCE IN THE CAYMAN ISLANDS  
3-8 OCTOBER 2021





INNOVATION & SMART TECHNOLOGIES  
BUILDING RESILIENCE IN THE  
WATER & WASTE INDUSTRIES

 30<sup>th</sup> Annual Conference  
and Exhibition  
CARIBBEAN WATER AND  
WASTEWATER ASSOCIATION THE CAYMAN ISLANDS  
3-8 OCTOBER 2021

# Making Peace with Nature - Using the IWEco Approach to Ecosystems Restoration in St. Kitts and Nevis

Halla Sahely, Ph.D.

IWEco SKN National Project Coordinator



*Integrating Water, Land and Ecosystems Management  
in Caribbean Small Island Developing States*

*#CaringForOurFuture*

# Agenda

- Introduction to the IWEco project
- Definition of Nature-based solutions (NbS)
- Examples of NbS in action under IWEco SKN
- Land degradation control works in College Street Ghaut, St. Kitts
- Reforestation and restoration activities at three sites in Nevis
- Concluding remarks



# Introduction to IW Eco



INNOVATION & SMART TECHNOLOGIES  
BUILDING RESILIENCE IN THE  
WATER & WASTE INDUSTRIES  
**CW&E 30** Annual Conference  
and Exhibition  
COOPERATION WITH THE CAYMAN ISLANDS  
3-8 OCTOBER 2021



**IW Eco.StK&N**

*Integrating Water, Land and Ecosystems Management  
in Caribbean Small Island Developing States*

*#CaringForOurFuture*

# Introduction to IWECO ([www.iweco.org](http://www.iweco.org))

- IWECO - Integrating Water, Land and Ecosystems Management (IWECO) in Caribbean Small Island Developing States
- Multi-focal regional project with 10 participating countries
- Funded by the GEF, implemented by UNEP
- IWECO SKN implemented by DOE SKN
- 3-year project with funding just under 1 Million USD
- Strengthen the institutional capacity, improve the policy framework and facilitate pilot projects within the College Street Ghaut watershed (St. Kitts), and key quarry sites and nearby wetlands and coral reefs (Nevis)



INNOVATION & SMART TECHNOLOGIES  
BUILDING RESILIENCE IN THE  
WATER & WASTE INDUSTRIES  
CWA 30 Annual Conference  
and Exhibition  
THE CAYMAN ISLANDS  
3-8 OCTOBER 2021



**IWECO.StK&N**

Integrating Water, Land and Ecosystems Management  
in Caribbean Small Island Developing States

#CaringForOurFuture

# IWEco approach

- Integrative approach which focuses on systems, people and values
- **SYSTEMS:** whole ecosystems (such as watersheds) and focus on relationships and processes within the system
- **PEOPLE:** ensures intersectoral cooperation and stakeholder engagement
- **VALUES:** our environment provides us with important and valuable benefits (also called ecosystems goods and services) which support all life and seeks to enhance the sharing of those benefits.
- Many interventions taken on-the-ground are Nature-based Solutions (NbS)



INNOVATION & SMART TECHNOLOGIES  
BUILDING RESILIENCE IN THE  
WATER & WASTE INDUSTRIES  
COWA 30<sup>th</sup> Annual Conference  
and Exhibition  
THE CAYMAN ISLANDS  
3-8 OCTOBER 2021



**IWEco.StK&N**

Integrating Water, Land and Ecosystems Management  
in Caribbean Small Island Developing States

#CaringForOurFuture

# What are Nature-based solutions?



INNOVATION & SMART TECHNOLOGIES  
BUILDING RESILIENCE IN THE  
WATER & WASTE INDUSTRIES  
COWI 30<sup>th</sup> Annual Conference  
and Exhibition  
COLUMBIA WALK WITH  
THE CAYMAN ISLANDS  
3-8 OCTOBER 2021



**IWEco.StK&N**

*Integrating Water, Land and Ecosystems Management  
in Caribbean Small Island Developing States*

*#CaringForOurFuture*

# Definition of Nature-based solutions

- Actions to protect, sustainably manage, and restore natural or modified ecosystems, that address societal challenges effectively and adaptively, simultaneously providing human well-being and biodiversity benefits (IUCN 2016)



INNOVATION & SMART TECHNOLOGIES  
BUILDING RESILIENCE IN THE  
WATER & WASTE INDUSTRIES  
COWA 30 Annual Conference  
and Exhibition  
THE CAYMAN ISLANDS  
3-8 OCTOBER 2021



**IWEco.StK&N**

*Integrating Water, Land and Ecosystems Management  
in Caribbean Small Island Developing States*

*#CaringForOurFuture*

*NbS in action*  
Land degradation  
control works in  
College Street Ghaut,  
St. Kitts



INNOVATION & SMART TECHNOLOGIES  
BUILDING RESILIENCE IN THE  
WATER & WASTE INDUSTRIES  
COWE 30<sup>th</sup> Annual Conference  
and Exhibition  
LONDON WALK WITH  
THE CAYMAN ISLANDS  
3-8 OCTOBER 2021



**IWEco.StK&N**

*Integrating Water, Land and Ecosystems Management  
in Caribbean Small Island Developing States*

*#CaringForOurFuture*

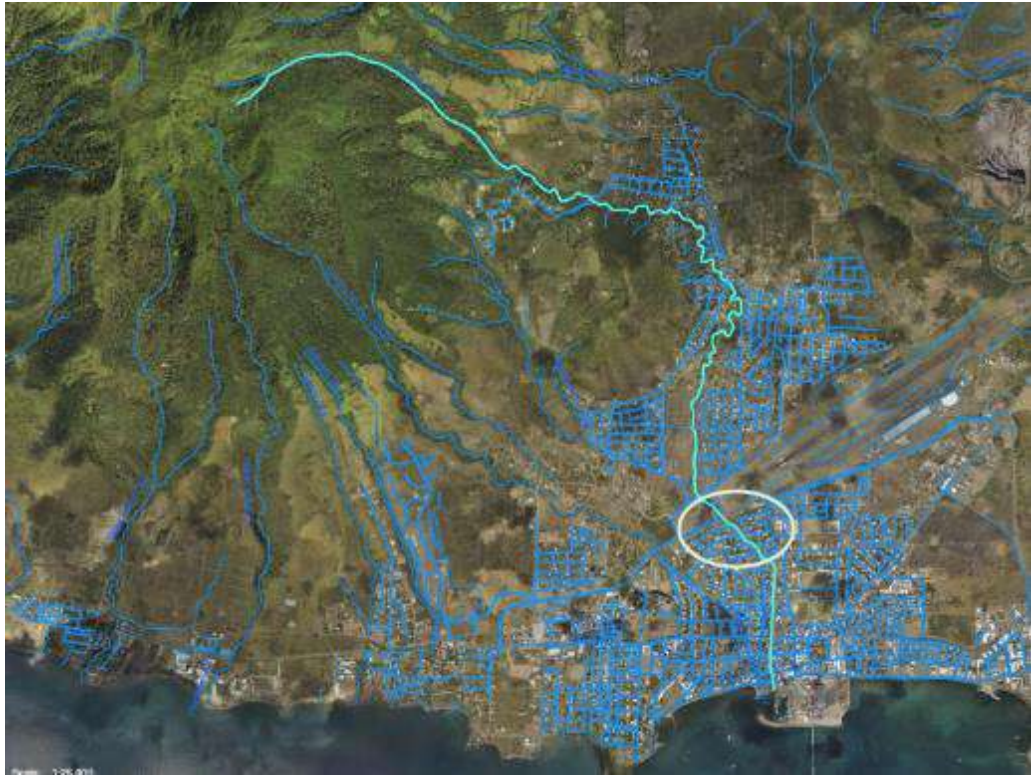


# Land degradation control works

## *College Street Ghaut, St. Kitts*

- The College Street Ghaut watershed covers 662 hectares
  - Complete range of features from upland natural forest, former sugar cane lands and urban development
- Land use changes especially due to urban growth have resulted in more rapid surface water runoff and severe soil erosion following rainfall events
- Negative impacts of this land degradation are far-reaching
  - Public health risks due to flooding and inappropriate disposal of liquid and solid waste
  - Loss of top soil
  - Poor water quality at the outlet of the ghaut





INNOVATION & SMART TECHNOLOGIES  
BUILDING RESILIENCE IN THE  
WATER & WASTE INDUSTRIES  
**CWWA 30** Annual Conference  
and Exhibition  
THE CAYMAN ISLANDS  
3-8 OCTOBER 2021

# Land degradation control works

## *College Street Ghaut, St. Kitts*

- Early 2020 – clean up of solid waste, removal of invasive plants
- Installation of over 300 gabion baskets
  - Effective against soil erosion on the banks of ghaut
- Repair of 2 weir structures
  - Act as a barrier to retain excessive soil runoff
- Removal of soil / debris from culverts and drains and at the outlet
  - Over 500 metric tons of sediments dredged in September 2021
- Planting of deep-rooted vetiver grass



INNOVATION & SMART TECHNOLOGIES  
BUILDING RESILIENCE IN THE  
WATER & WASTE INDUSTRIES  
**CWWA 30** Annual Conference  
and Exhibition  
THE CAYMAN ISLANDS  
3-8 OCTOBER 2021



**IWEco.StK&N**

Integrating Water, Land and Ecosystems Management  
in Caribbean Small Island Developing States

#CaringForOurFuture





# Supporting activities

## *College Street Ghaut, St. Kitts*

- Pilot greywater collection, treatment and reuse system using constructed wetlands (Daniel and Paul 2021)
- Development of a management plan to bring together key stakeholders to continue effective actions in the ghaut
- Public awareness and outreach
  - Key features of the ghauts in SKN
  - How can I care for the ghaut?
- Knowledge sharing and lessons learnt documented




INNOVATION & SMART TECHNOLOGIES  
BUILDING RESILIENCE IN THE  
WATER & WASTE INDUSTRIES  
COWA 30 Annual Conference  
and Exhibition  
THE CAYMAN ISLANDS  
3-8 OCTOBER 2021



**IWEco.StK&N**

Integrating Water, Land and Ecosystems Management  
in Caribbean Small Island Developing States

#CaringForOurFuture



*NbS in action*  
Reforestation and  
restoration at  
three sites in  
Nevis



INNOVATION & SMART TECHNOLOGIES  
BUILDING RESILIENCE IN THE  
WATER & WASTE INDUSTRIES  
COWI 30<sup>th</sup> Annual Conference  
and Exhibition  
LONDON 2021 AND  
THE CAYMAN ISLANDS  
3-8 OCTOBER 2021



**IWECO.StK&N**

*Integrating Water, Land and Ecosystems Management  
in Caribbean Small Island Developing States*

*#CaringForOurFuture*

# Reforestation

## *Coconut Walk Estate, Nevis (10 acres)*

- Persistent land degradation over decades due mostly to overgrazing, unsustainable farming practices and upstream quarry operations.
- Site characteristics –
  - Wind-swept landscape with constant sea-blast
  - Rocky and barren soil conditions
  - Degradation of original vegetation
  - Diminished rainfall in recent years
  - Lack of water retention capacity





# Reforestation

## *Coconut Walk Estate, Nevis (10 acres)*

- Site fully contoured with berms to restrict erosion, under which swales were developed for water retention
- Sediment traps and small catchment areas were constructed to aid water retention and vegetation regrowth, including cactus gardens
- Small-scale composting was developed at the site to promote soil nutrient health
- Fencing, and electrical wire were erected as deterrents from ruminants
- Native sea grape, coconut, almond, and vetiver grass including a variety of forest species and fruit trees have been planted





INNOVATION & SMART TECHNOLOGIES  
BUILDING RESILIENCE IN THE  
WATER & WASTE INDUSTRIES  
**CWWA 30** Annual Conference  
and Exhibition  
THE CAYMAN ISLANDS  
3-8 OCTOBER 2021



# Restoration at an abandoned quarry

## *Potworks Estate, Nevis (5 acres)*

- Quarrying operations ceased at Potworks Estate over 10 years ago
- No restoration efforts leaving a denuded exposed hillside prone to severe erosion after heavy rainfall and proliferation of invasive plant species
- Abandoned equipment littered the landscape
- Hotspot for illegal dumping of waste
- Robust effort to clean up site and remove invasive species and prepare the land for reforestation activities
- Active planting has started



INNOVATION & SMART TECHNOLOGIES  
BUILDING RESILIENCE IN THE  
WATER & WASTE INDUSTRIES  
COWA 30 Annual Conference  
and Exhibition  
THE CAYMAN ISLANDS  
3-8 OCTOBER 2021



**IWEco.StK&N**

Integrating Water, Land and Ecosystems Management  
in Caribbean Small Island Developing States

#CaringForOurFuture



INNOVATION & SMART TECHNOLOGIES  
BUILDING RESILIENCE IN THE  
WATER & WASTE INDUSTRIES  
**CWWA 30** Annual Conference  
and Exhibition  
THE CAYMAN ISLANDS  
3-8 OCTOBER 2021

# Restoration at coastal wetland

## *Nelson's Spring, Nevis (8 acres)*

- Coastal wetland subject to many negative environmental pressures
- Increased urban development has cut off links to other wetlands
- Indiscriminate removal of vegetation
- Invasion of the whole area surrounding the pond with non-native species thus suppressing native species
- Pond also colonized by invasive vigorous fast-growing type of cattail



INNOVATION & SMART TECHNOLOGIES  
BUILDING RESILIENCE IN THE  
WATER & WASTE INDUSTRIES  
CWA 30 Annual Conference  
and Exhibition  
THE CAYMAN ISLANDS  
3-8 OCTOBER 2021



**IWEco.StK&N**

Integrating Water, Land and Ecosystems Management  
in Caribbean Small Island Developing States

#CaringForOurFuture



INNOVATION & SMART TECHNOLOGIES  
BUILDING RESILIENCE IN THE  
WATER & WASTE INDUSTRIES  
**CWWA 30** Annual Conference  
and Extension  
THE CAYMAN ISLANDS  
3-8 OCTOBER 2021

# Restoration at coastal wetland

## *Nelson's Spring, Nevis (8 acres)*

- Together with a local community group, clean up activities started by removing the cattails and scrub thus reopening the beautiful vista to the sea
- Replanting started with the relocation of surviving coconut trees and red mangrove was planted near the mouth of the pond
- Other native species also planted
- Encouraging regrowth of native species of sedge, spike reed and water lilies
- Evidence of return of water birds, fish, crabs and butterflies







# Concluding remarks – St. Kitts

- **Actions** to protect, sustainably manage, and **restore** natural or modified **ecosystems**, that address societal **challenges** effectively and adaptively, simultaneously providing human well-being and biodiversity **benefits**
- *Actions*: Land degradation control through gabion baskets, planting of vetiver grass
- *Ecosystems*: Restore the fragile modified ghaut ecosystem
- *Challenges*: Reduced disaster risk, soil erosion and pollution
- *Benefits*: Enhanced public health, biodiversity especially in the receiving coastal waters



# Concluding remarks - Nevis

- **Actions** to protect, sustainably manage, and **restore** natural or modified **ecosystems**, that address societal **challenges** effectively and adaptively, simultaneously providing human well-being and biodiversity **benefits**
- *Actions:* Restoration of over 20 acres of degraded lands
- *Ecosystems:* Wetland and coastal ecosystems
- *Challenges:* Reduced disaster risk, soil erosion and unsustainable practices such as overgrazing and improper quarrying
- *Benefits:* Enhanced community cohesion and stewardship, re-establishment of native biodiversity



# Final concluding remarks

- Although NbS can be both labour and time consuming and require sustained financing and active collaborations –
- The long-term benefits are clear with the creation of **win-win** situation where human well being and biodiversity are enhanced
- These types of solutions are the best way forward as we seek to *make peace with nature* and truly become “**Generation Restoration**”



INNOVATION & SMART TECHNOLOGIES  
BUILDING RESILIENCE IN THE  
WATER & WASTE INDUSTRIES  
CWA 30 Annual Conference  
and Exhibition  
THE CAYMAN ISLANDS  
3-8 OCTOBER 2021



**IWEco.StK&N**

Integrating Water, Land and Ecosystems Management  
in Caribbean Small Island Developing States

#CaringForOurFuture



*Integrating Water, Land and Ecosystems Management  
in Caribbean Small Island Developing States*

*#CaringForOurFuture*

# Thank you!

Halla Sahely, Ph.D.

[halla@sahely.com](mailto:halla@sahely.com)

[www.iweco.org](http://www.iweco.org)



INNOVATION & SMART TECHNOLOGIES  
BUILDING RESILIENCE IN THE  
WATER & WASTE INDUSTRIES  
**wwi 30** Annual Conference  
and Exhibition  
THE CAYMAN ISLANDS  
3-8 OCTOBER 2021



INNOVATION & SMART TECHNOLOGIES  
BUILDING RESILIENCE IN THE  
WATER & WASTE INDUSTRIES

 **30<sup>th</sup>** Annual Conference  
and Exhibition  
CARIBBEAN WATER AND  
WASTEWATER ASSOCIATION THE CAYMAN ISLANDS  
3-8 OCTOBER 2021

# Nature-Based Solutions for Wastewater: Opportunities and Barriers in the Caribbean

Amrita Mahabir, Conservation Community Specialist  
The Nature Conservancy (TNC)

# Agenda:

## Nature-based Solutions for Wastewater

- Purpose of Assessment
- Components of Assessment
- Key Findings
- Looking Ahead



© Tim Calver



INNOVATION & SMART TECHNOLOGIES  
BUILDING RESILIENCE IN THE  
WATER & WASTE INDUSTRIES  
**CWWA 30** Annual Conference  
and Exhibition  
THE CAYMAN ISLANDS  
3-8 OCTOBER 2021

# Who is The Nature Conservancy?

*The mission of The Nature Conservancy is to conserve the lands and waters on which all life depends.*





# The Nature Conservancy in the Caribbean



INNOVATION & SMART TECHNOLOGIES  
BUILDING RESILIENCE IN THE  
WATER & WASTE INDUSTRIES  
**OWWA 30** Annual Conference  
and Exhibition  
THE CAYMAN ISLANDS  
3-8 OCTOBER 2021

# Purpose of Assessment



INNOVATION & SMART TECHNOLOGIES  
BUILDING RESILIENCE IN THE  
WATER & WASTE INDUSTRIES  
**cwae 30** Annual Conference  
and Exhibition  
LESTERVILLE HALL AND  
SURROUNDING AREAS, THE CAYMAN ISLANDS  
3-8 OCTOBER 2021

# Why do we care?



Photos (l-r): © Carolyn Drake, © Lily Haines



INNOVATION & SMART TECHNOLOGIES  
BUILDING RESILIENCE IN THE  
WATER & WASTE INDUSTRIES  
**CWWA 30** Annual Conference  
and Exhibition  
COVENANT HOUSE, THE CAYMAN ISLANDS  
3-8 OCTOBER 2021

# What are nature-based solutions (NBS)?

*Examples of some interventions currently used in the Caribbean:*

- Gravity-flow constructed wetland systems
- Riparian wetland side-stream systems
- In-stream mycofiltration systems
- Constructed wetlands, mostly reed beds
- Waste stabilization ponds
- Anaerobic digesters/reactors
- Natural wetlands
- Reuse of treated effluent for irrigation
- Vegetated sand filter wastewater treatment systems



© Tim Calver



# Questions we asked...

- What are the scientific, policy, and stakeholder barriers and opportunities for wastewater management in the **Dominican Republic, Grenada, Haiti, and Jamaica?**
- What are some case studies of where nature-based solutions (NBS) are, or could be, contributing to wastewater management in these four countries?



# Components of Assessment



INNOVATION & SMART TECHNOLOGIES  
BUILDING RESILIENCE IN THE  
WATER & WASTE INDUSTRIES  
**cwae 30** Annual Conference  
and Exhibition  
LEWISBURG, MISSISSIPPI, THE CAYMAN ISLANDS  
3-8 OCTOBER 2021

# Components of Assessment

## Desk research

existing scientific studies, policies, and stakeholders related to wastewater management

## Interviews with academics, professional staff, and NGOs

impressions of wastewater and the role of NBS

## Public opinion study

focus groups to learn public attitudes about the issue and potential solutions



# Key Findings



INNOVATION & SMART TECHNOLOGIES  
BUILDING RESILIENCE IN THE  
WATER & WASTE INDUSTRIES  
**CWA 30** Annual Conference  
and Exhibition  
COVENANT WALK WITH  
SUSTAINABLE DEVELOPMENT THE CAYMAN ISLANDS  
3-8 OCTOBER 2021



# Desk Research & Interviews

- Inadequate wastewater management is recognized as a significant issue in the Caribbean
- Governments recognize the problem, but lack the resources and in some cases the policies to address the problem
- NBS for wastewater are fledgling, but there are signs of increased momentum for NBS

# Public Opinion Research

- Clear concern about the health of the waters
- Understanding of how sewage pollution affects life at every level
- Concern that those problems would also hurt the tourism and fishing industries
- Willingness to support NBS, but recognition that they could be a tough sell



# Looking Ahead



INNOVATION & SMART TECHNOLOGIES  
BUILDING RESILIENCE IN THE  
WATER & WASTE INDUSTRIES

**cwae 30** Annual Conference  
and Exhibition  
CELEBRATING 30 YEARS  
OF SERVICE TO THE CAYMAN ISLANDS  
3-8 OCTOBER 2021

# Opportunities

- Improved governance and policies
- Increased education and awareness
- Public, private, and civil society partnerships
- More funding and greater prioritization



© Marjo Aho



## THANKS TO:



**Government Offices of Sweden  
Ministry of the Environment**



## CONTACT:



Amrita Mahabir  
Conservation Community Specialist  
The Nature Conservancy (TNC)  
amrita.mahabir@tnc.org



[nature.org/Caribbean](https://nature.org/Caribbean)



[@nature\\_caribbean](https://www.instagram.com/nature_caribbean)



[@caribbeanTNC](https://www.facebook.com/caribbeanTNC)



INNOVATION & SMART TECHNOLOGIES  
BUILDING RESILIENCE IN THE  
WATER & WASTE INDUSTRIES  
COWI 30 Annual Conference  
and Exhibition  
THE CAYMAN ISLANDS  
3-8 OCTOBER 2021



INNOVATION & SMART TECHNOLOGIES  
BUILDING RESILIENCE IN THE  
WATER & WASTE INDUSTRIES

**CWWA** 30<sup>th</sup> Annual Conference  
and Exhibition  
CARIBBEAN WATER AND  
WASTEWATER ASSOCIATION THE CAYMAN ISLANDS  
3-8 OCTOBER 2021

# Comparison of Methodologies for the Quantification of Hydrogen Sulphide Emissions at a Wastewater Treatment Plant

Marcela Martinez Ebanks, Laboratory Manager

Jerry Banks, Laboratory Technologist

Water Authority-Cayman

# Agenda

- Introduction
- Summary of Methodologies
- Method Validation
- Project Phases & Results
- Discussion

# INTRODUCTION



In 2017, following odour nuisance complaints from the community the Water Authority-Cayman (WAC) began the monitoring of hydrogen sulphide emissions from the Waste Water Treatment Plant (WWTP) owned and operated by the WAC.

- The original wastewater facility was commissioned in 1988 and consists of four large stabilization ponds which are located in the northwest of the treatment facility.



Image © 2021 Maxar Technologies

- In 2004 the stabilization ponds were replaced with Sequencing Batch Reactor (SBR) treatment system. The SBR treatment facility is located to the southeast of the waste stabilization ponds.



The treatment facility is located within an industrial area. The Islands solid waste facility is located to the west of the wastewater treatment facility. Swamp land is located to the north and northeast of the facility. Both the swamps and the solid waste facility are known to emit hydrogen sulphide.



# METHODOLOGY

Data collection consisted of both grab samples and average-time-period samples.

- Grab samples were collected & analysed using Jerome J605 –Arizona Instruments, LLC following an internally developed and accredited (A2LA 1931.01) procedure (WAC SOP ENG001)
- Average-time-period samples were collected using radiello® passive diffusers for hydrogen sulfide (Sigma-Aldrich). Collection followed a modified NIOSH 6013 procedure for adsorption and SM 4500S<sup>2</sup> D (Methylene Blue) method for analysis.

# Jerome J605

- Jerome® J605 Hydrogen Sulfide Analyzer is an ambient air analyzer with a range of 3 ppb to 10 ppm hydrogen sulphide (AZI, 2015).
- The instrument has known method interferences which included:
  - Ammonia (can be removed through the use of a filter)
  - Chlorine (can removed through the use of a filter)
  - Nitrogen dioxide
  - Most mercaptans

# Jerome J605

- Instrument verification is conducted using Functional Test Modules (FTMs) from Arizona Instruments, LLC (part no. AZIZ2600-0930, AZIZ2600-0918)



# Radiello Passive Diffusers

- Radiello® passive samplers consist of an adsorbent cartridge coated with zinc acetate. The cartridge is placed inside of a polyethylene diffusive body for protection.
- The diffusive body is mounted on a support plate and placed within a shelter to protect the body and cartridge from weather elements.
- The adsorption rate of the cartridge is temperature dependent.



<https://www.sigmaaldrich.com/catalog>

# Weather Information

- Beginning in November 2020, the Authority installed several Vantage Pro 2 (Davies Instruments) at fixed locations at the WWTP.
- The Vantage Pro 2 records a number of parameters including temperature, wind speed, and wind direction which is recorded as secondary intercardinal directions.



# METHOD VALIDATION

The Functional Test Module (FTM) manufactured and calibrated by Arizona Instruments for the verification of the Jerome series of instruments generates a hydrogen sulphide gas sample of known concentration.

A verification of the **J605** per the manufacturers instructions was performed with a result of **31.06 ppb H<sub>2</sub>S**.

On the same day a **Radiello** cartridge was placed inside of a tube connected to the FTM and allowed to sit for 60 minutes. The cartridge was then desorbed and analysed for H<sub>2</sub>S using the methylene blue method. The result was **44.0 ppb H<sub>2</sub>S**

# Method Validations

Comparison of Jerome J605 and radiello® passive samplers with known concentration gas

Standard	Radiello Average (ppb)	Reference Value (ppb)	% Rec
LL_FTM	44.0	30	147%
LL_FTM	44.0	30	147%
LL_FTM	32.7	30	109%
FTM	402.9	250	161%
LL_FTM	39.1	30	130%
FTM	338.1	250	135%

# PROJECT PHASES I

# Grab Samples—Jerome J605

- Monitoring Period: November 2017 – April 2021
- Sampling sites are fixed locations.
- The reported values are the average of multiple readings collected over a 2 to 5 minute period.
- A total of 2280 (averaged) data points were collected for the time period.
- A total of 1624 (71.2%) values were below the instrument detection level (3 ppb).

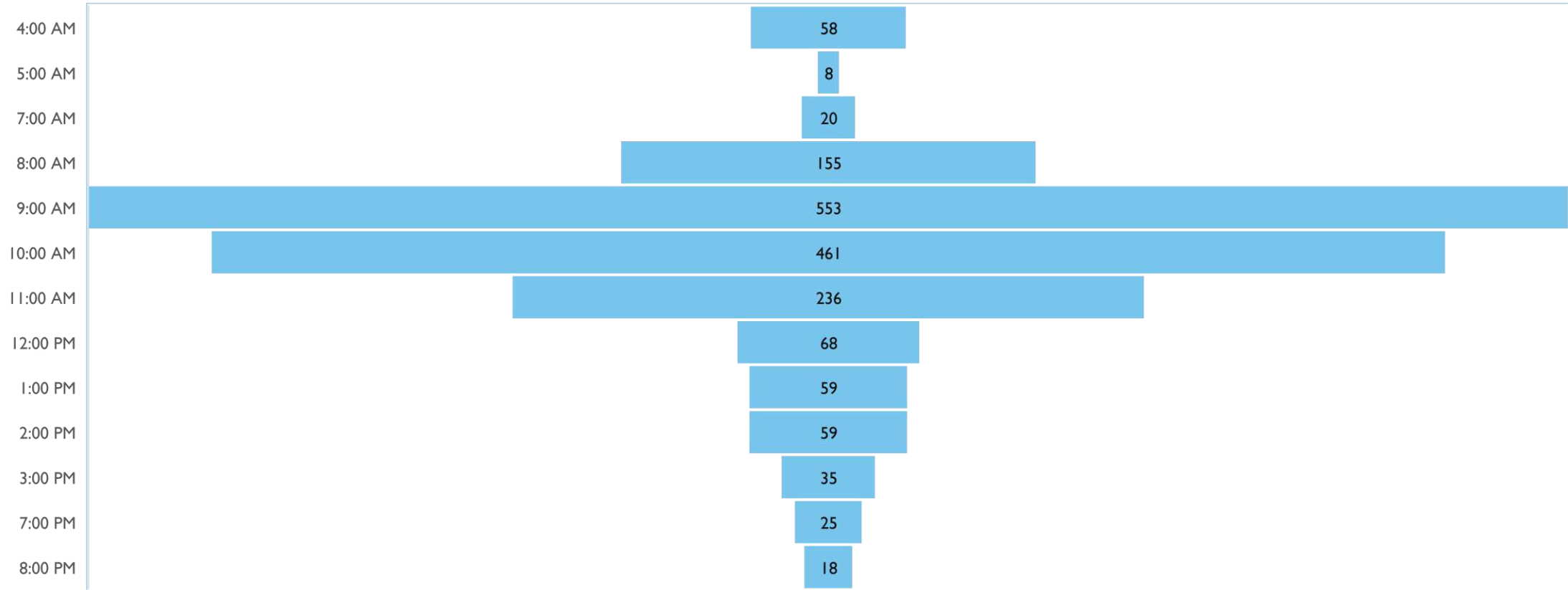


# Routine Monitoring Sites For Grab Samples



# Sample Times for Grab Samples

Frequency of Sampling by Time of Day



# Range of H<sub>2</sub>S (ppb) in Grab Samples

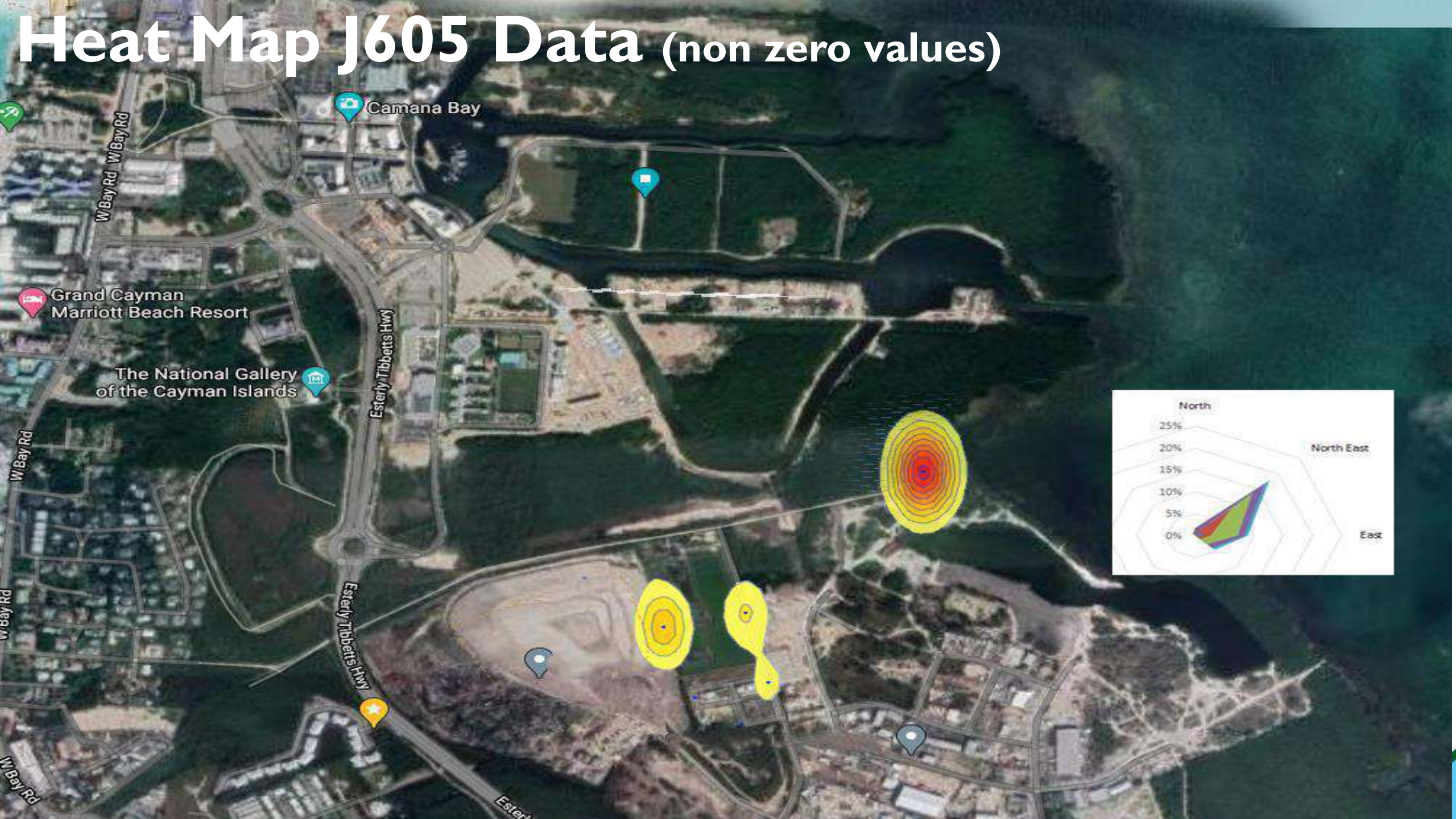
<b>Percentage of Results by Year and H<sub>2</sub>S Range (ppb)</b>					
<b>Range (ppb)</b>	<b>2017</b>	<b>2018</b>	<b>2019</b>	<b>2020</b>	<b>2021</b>
BDL	92.3%	75.2%	69.7%	51.7%	50.0%
3-100	0.0%	12.7%	21.5%	33.9%	27.6%
100-500	7.7%	9.6%	6.9%	9.5%	17.2%
500-1000	0.0%	0.7%	1.2%	1.2%	1.7%
1000-2000	0.0%	1.4%	0.6%	3.3%	3.4%
>2000	0.0%	0.3%	0.1%	0.4%	0.0%



# Grab Sample Sites with Results > 100 ppb

Site	No. of Results < 100 ppb	No. of Results > 100 ppb	% Results > 100 ppb	Total Number of Results
A	208	27	12.4%	235
B	229	5	2.1%	234
C	223	11	4.7%	234
D	206	36	14.9%	242
E	227	15	6.2%	242
F	221	16	6.8%	237
G	172	48	21.8%	220
Barcadere	186	31	14.3%	217
Dyke Rd. at Sound	136	76	35.8%	212
South Sound Dock	185	8	4.2%	189
DEH	9	5	35.7%	14
<b>Grand Total</b>	<b>2002</b>	<b>278</b>		<b>2280</b>

# Heat Map J605 Data (non zero values)



# Average Time Period Samples—radiello passive samplers

- Monitoring Period: December 2020 – April 2021
- Various locations.
- Reported values are the average over the exposed period and reported as ppb/min.
- Total of 67 data points.
- Exposure times ranged between 45 minutes to 3 days.

# Passive Sampler Location

Passive Sampling Location December 2020 - April 2021



Google Earth

© 2021 Google  
© 2021 Maxar Technologies

800 ft



# Passive Sampler Results by Wind Direction

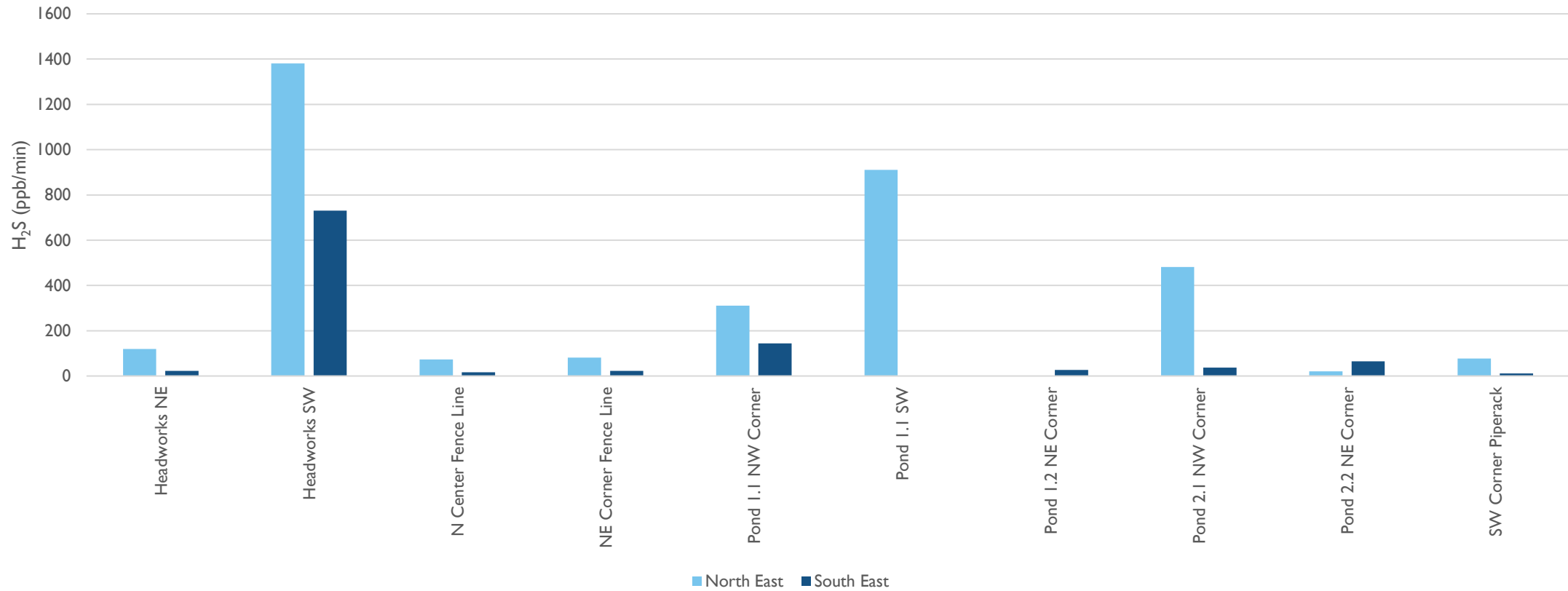
## Average Hydrogen Sulphide (ppb/minute)

Site	Wind Direction	
	North East	South East
WWTP Headworks NE	119.5	23.5
WWTP Headworks SW	1380.9	730.7
WWTP N Center Fence Line	73.6	16.6
WWTP NE Corner Fence Line	82.2	23.4
WWTP Pond 1.1 NW Corner	310.5	144.1
WWTP Pond 1.1 SW	911.1	
WWTP Pond 1.2 NE Corner		27.0
WWTP Pond 2.1 NW Corner	481.5	37.2
WWTP Pond 2.2 NE Corner	21.3	65.0
WWTP SW Corner Piperack	77.9	11.7

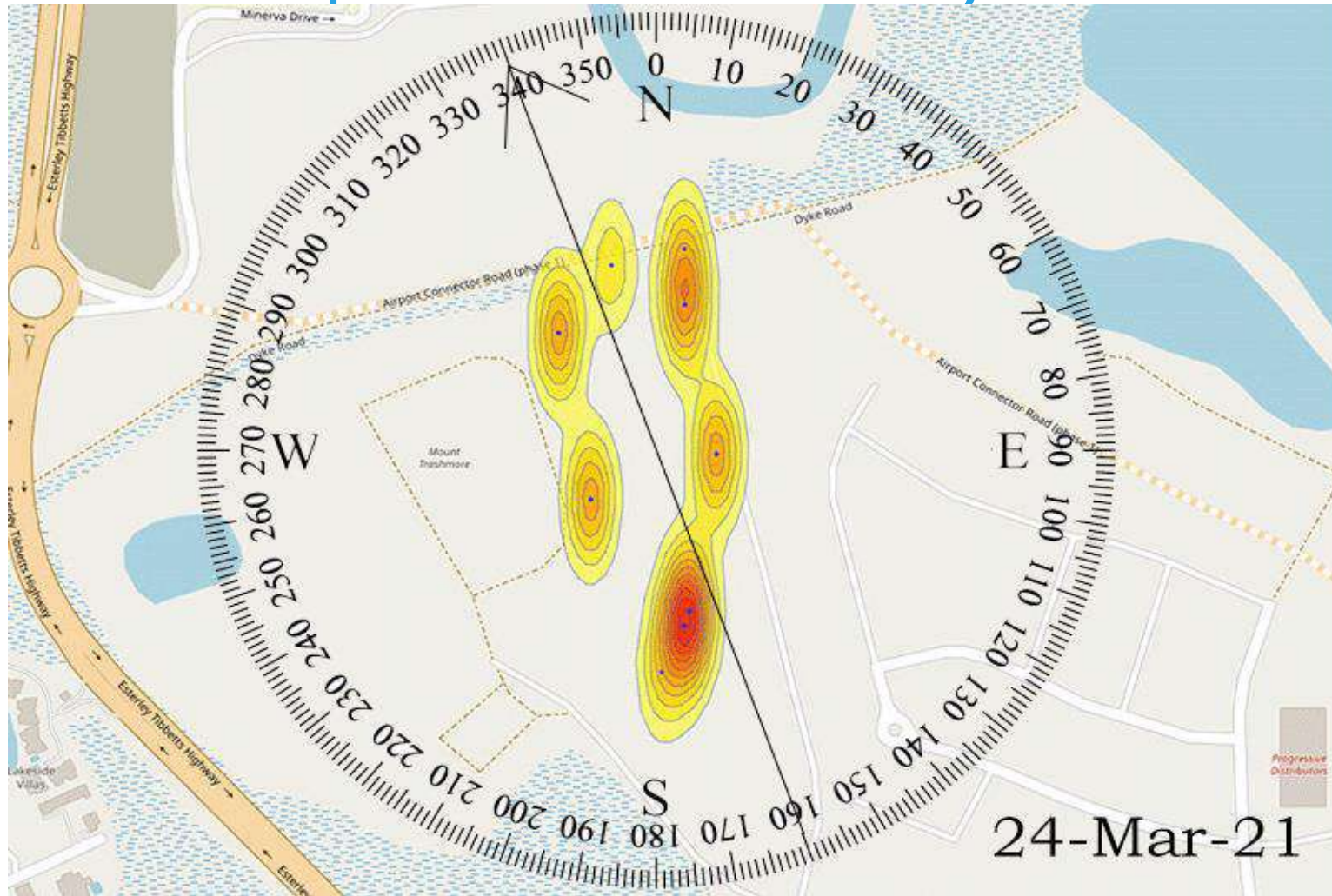


# Passive Sampler Results by Wind Direction

Hydrogen Sulphide (ppb/min) by Predominant Wind Direction

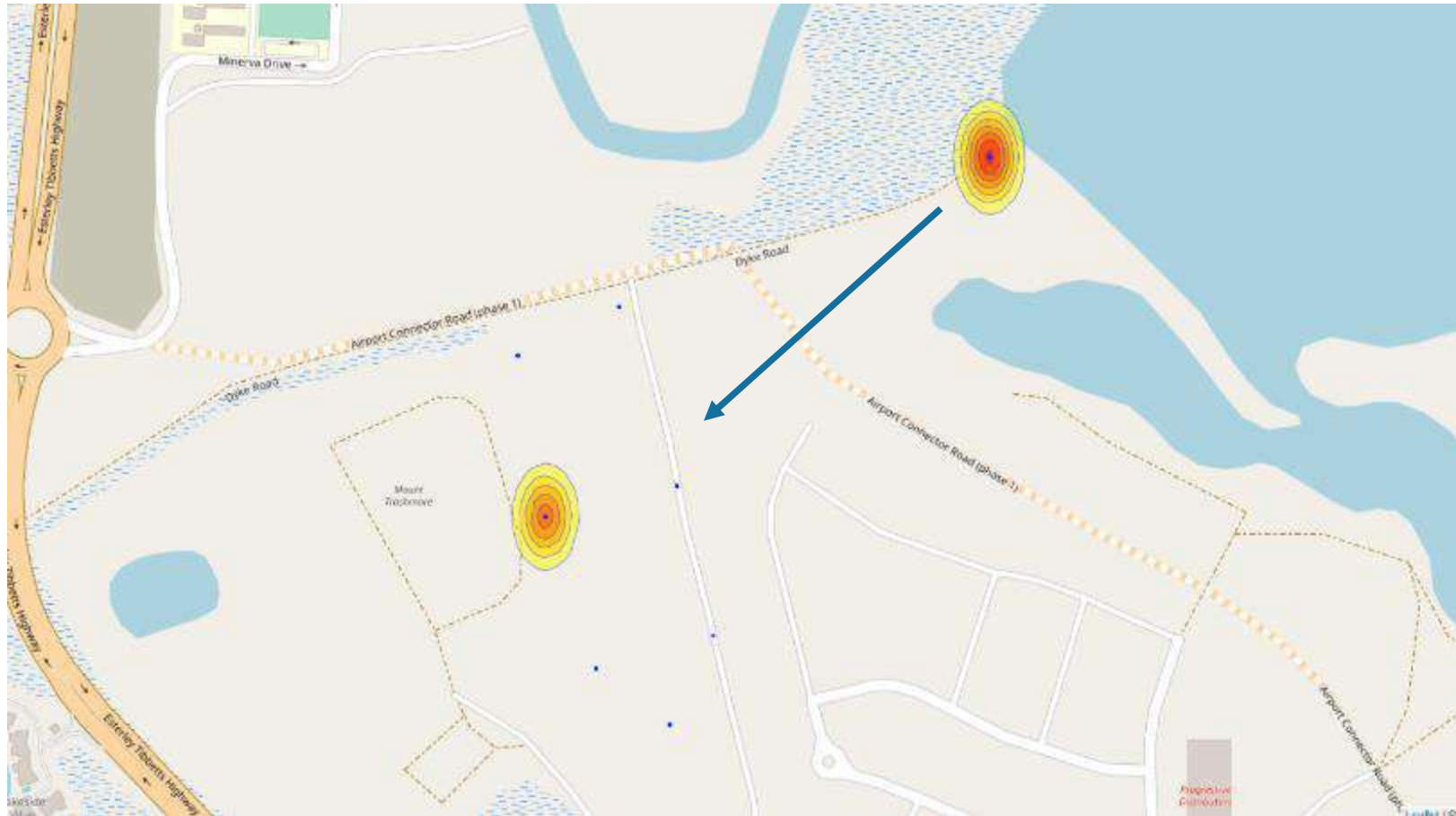


# Changes in Passive Sampler Concentration by Wind Direction



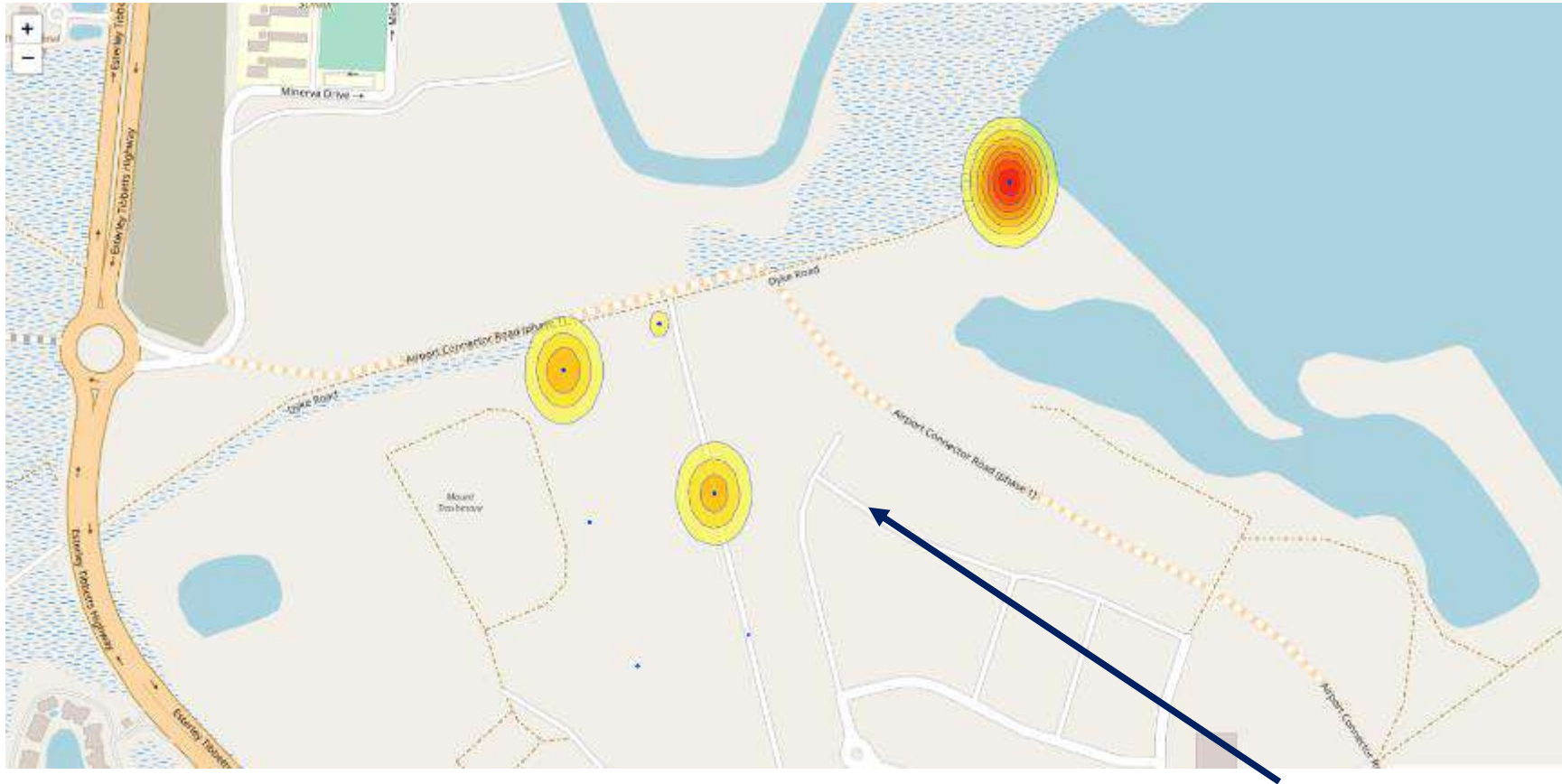
# Passive Sampler Results by Wind Direction

## Heat Map of Results for Predominant **North East Wind**



# Passive Sampler Results by Wind Direction

## Heat Map of Results for Predominant **South East Wind**



# PROJECT PHASES 2



NE 50m

NE 25m

15m from edge centre

10m from edge centre

p2

p4

p9

p1

J605

p5

p8

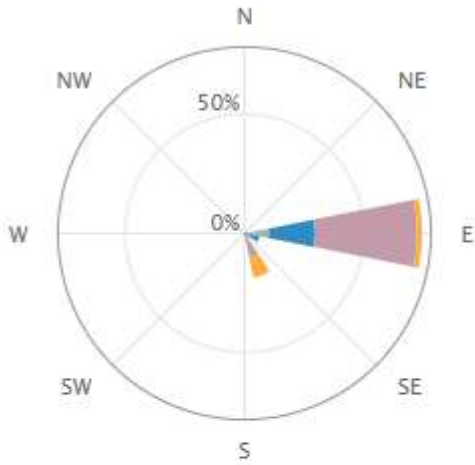
p7

p3

p6

p6

Wind Rose  
Weather Station

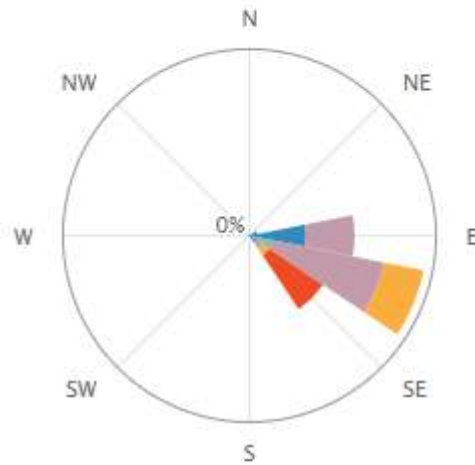


DAY WEEK MONTH

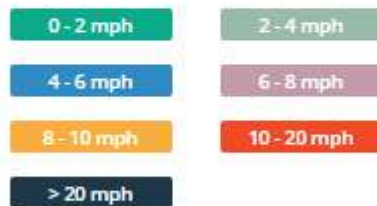


## Headworks

Wind Rose  
Weather Station

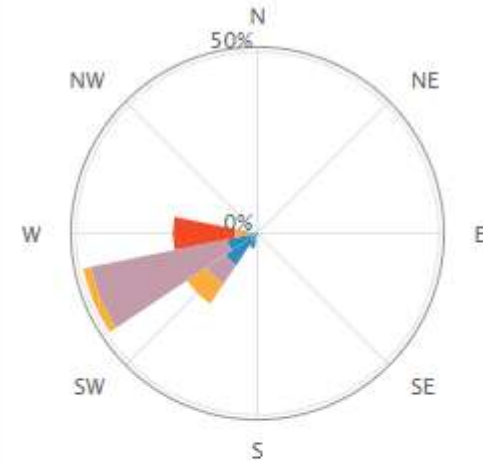


DAY WEEK MONTH



## WWTP NW Corner

Wind Rose  
Weather Station



DAY WEEK MONTH



## NW Pond Discharge Pipe



# DISCUSSION



- Data from this study indicate that  $H_2S$  also originates from natural sources i.e. dyke roads and wetlands.  $H_2S$  levels at the canal ending in the North Sound are consistently higher than anywhere at the WWTP.
- Analysis of wind and  $H_2S$  data at the WWTP indicates presence of  $H_2S$  “upwind” of the WWTP.
- Wind patterns around the WWTP vary
- The canals north and east of the WWTP have favorable conditions for anerobic production of  $H_2S$ .

# Next steps

- Additional studies with passive samplers
- Further comparison with Jerome – mercaptan issue?
- Different configurations to better identify H<sub>2</sub>S sources

# REFERENCES

- Amec Foster Wheeler. (2016, March). *Landfill Site Environmental Review*. Cayman Islands Government Ministry of Health. <http://ministryofhealth.gov.ky/sites/default/files/36082rr009i3.pdf>
- Arizona Instrument LLC, (2015). *Jerome J605 Hydrogen Sulphide Analyzer*. Arizona, USA; AZI
- Dumanoglu, Y. (2020). Monitoring of hydrogen sulfide concentration in the atmosphere near two geothermal power plants of Turkey. *Atmospheric Pollution Research*, 11(12), 2317–2326. <https://www.sciencedirect.com/science/article/abs/pii/S1309104220302439>
- Godoi, A. F. L., Grasel, A. M., Polezer, G., Brown, A., Potgieter-Vermaak, S., Scremim, D. C., Yamamoto, C. I., & Godoi, R. H. M. (2018). Human exposure to hydrogen sulphide concentrations near wastewater treatment plants. *Science of The Total Environment*, 610–611, 583–590. <https://doi.org/10.1016/j.scitotenv.2017.07.209>
- USEPA, (2017). *Crosett, AR Hydrogen Sulfide Air Sampling Report*. Texas, USA; USEPA
- World Health Organisation, (2000) *Air Quality Guidelines for Europe*

# QUESTIONS





INNOVATION & SMART TECHNOLOGIES  
BUILDING RESILIENCE IN THE  
WATER & WASTE INDUSTRIES

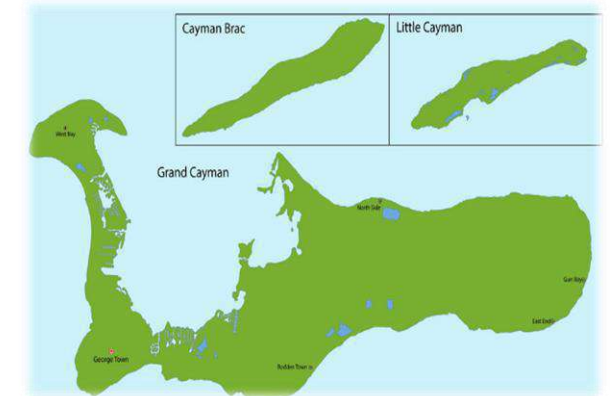
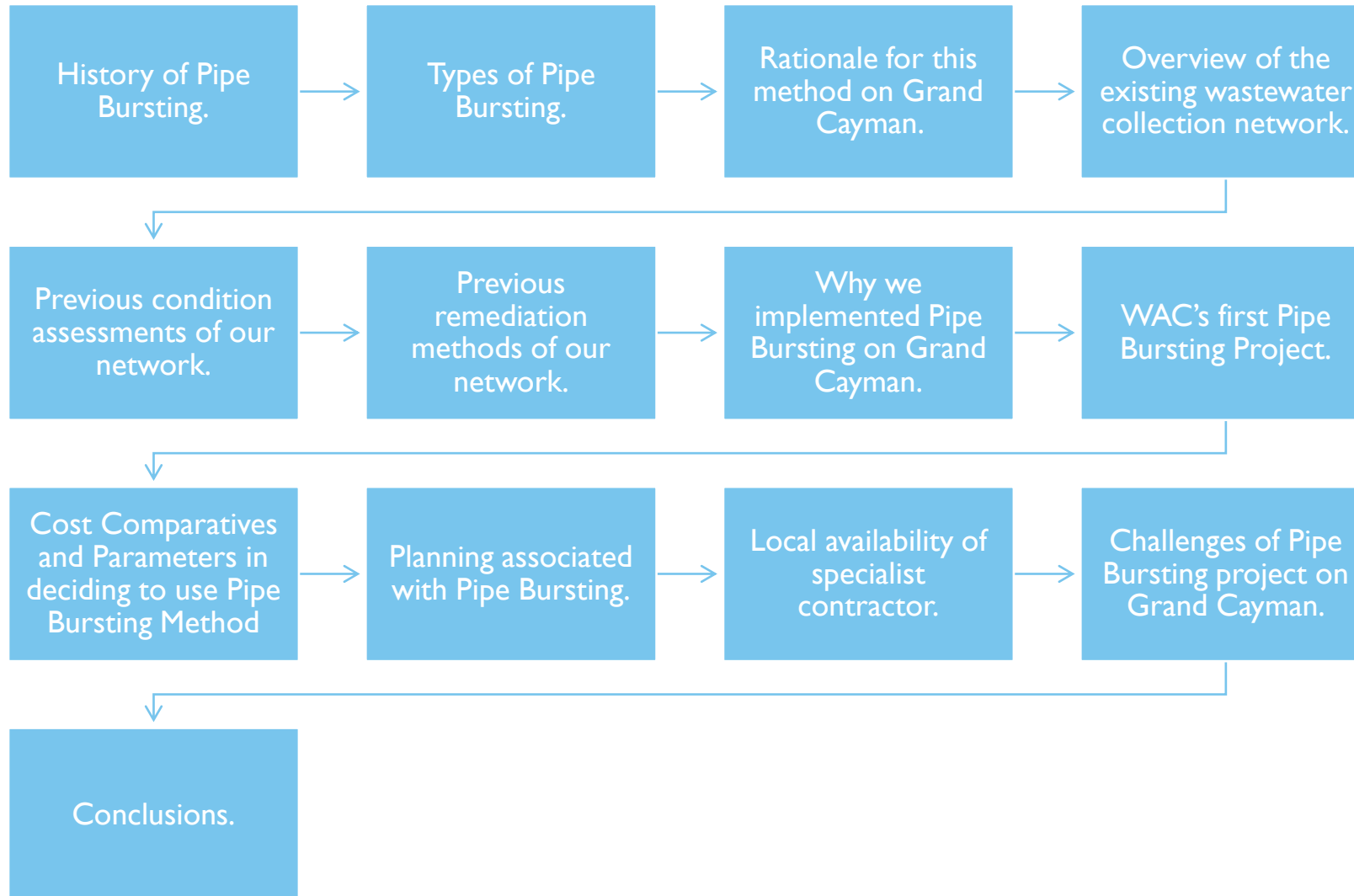
 30<sup>th</sup> Annual Conference  
and Exhibition  
CARIBBEAN WATER AND  
WASTEWATER ASSOCIATION THE CAYMAN ISLANDS  
3-8 OCTOBER 2021

# Pipe Bursting-Improving the Cayman Islands Waste Water Collection System

**Breandan McDonnell** - Project Engineer, Water Authority Cayman

# Presentation Introduction

## Pipe Bursting – The Cayman Experience



# History of Pipe Bursting

- First developed in the UK in the late 70's and early 80's by DJ Ryan & Sons in collaboration with British Gas Technology Inc. (Now called *Advatica Technologies Inc*)
- In addition to British Gas's need for pipe bursting, a substantial amount of cast iron piping, already in place throughout Europe was failing. And thus, the pipe bursting industry was born.
- The System incorporated a Pneumatically driven cone shaped bursting head to displaced an existing cast Iron pipe.

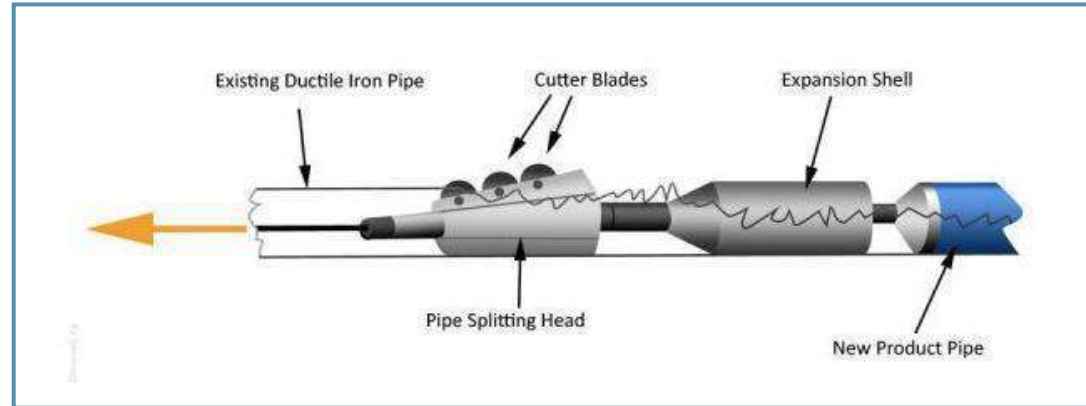


Germany	1983
Australia	1985
Finland	1989
Sweden	1986
Norway	1988
Denmark	1987
Russia	1990
Ireland	1990
France	1995
Argentina	1995
Chile	1995
Brazil	1995
Spain	2000
Cuba	2001
South Africa	2003
China	2003

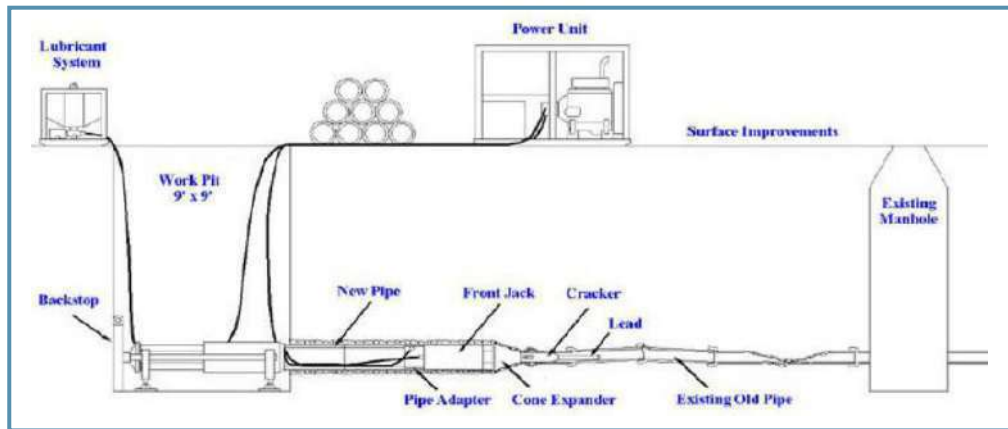




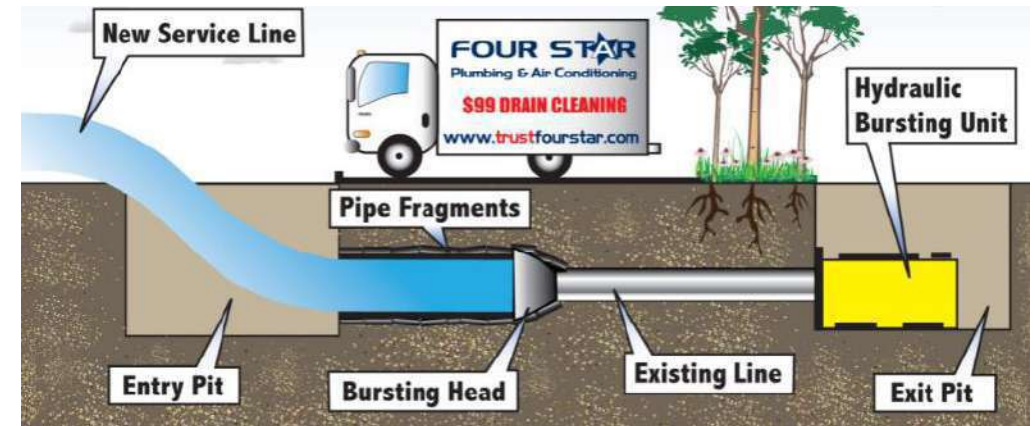
# Types of Pipe Bursting



## Pneumatic Pipe Bursting/ Hydraulic Pipe Bursting



## Static Pull

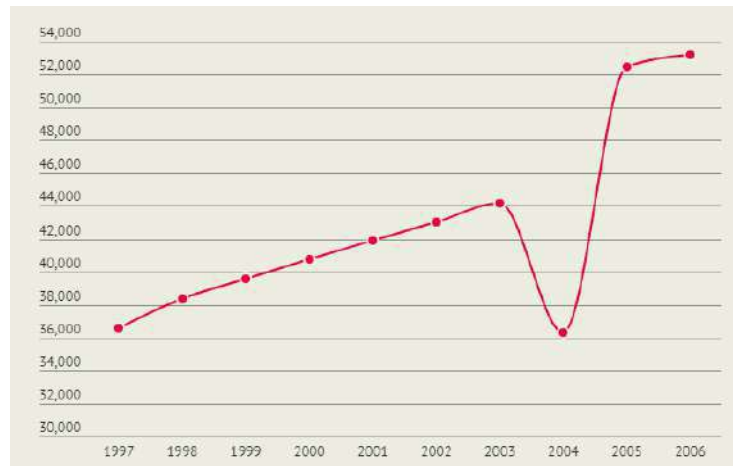
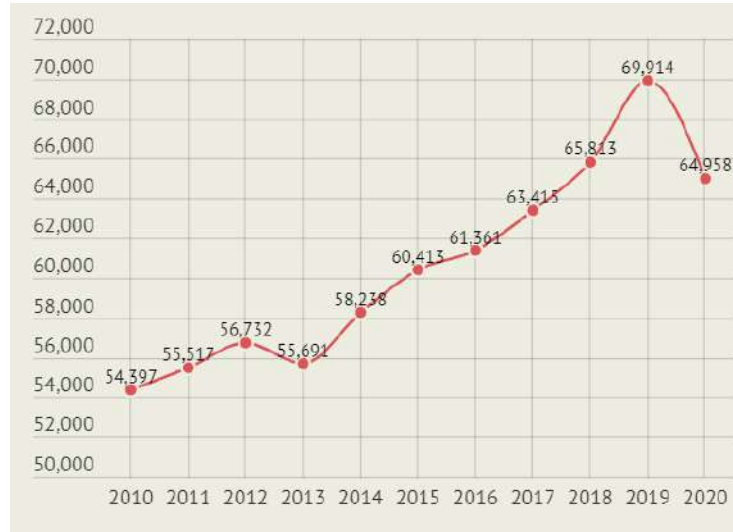


# Rationale for this method

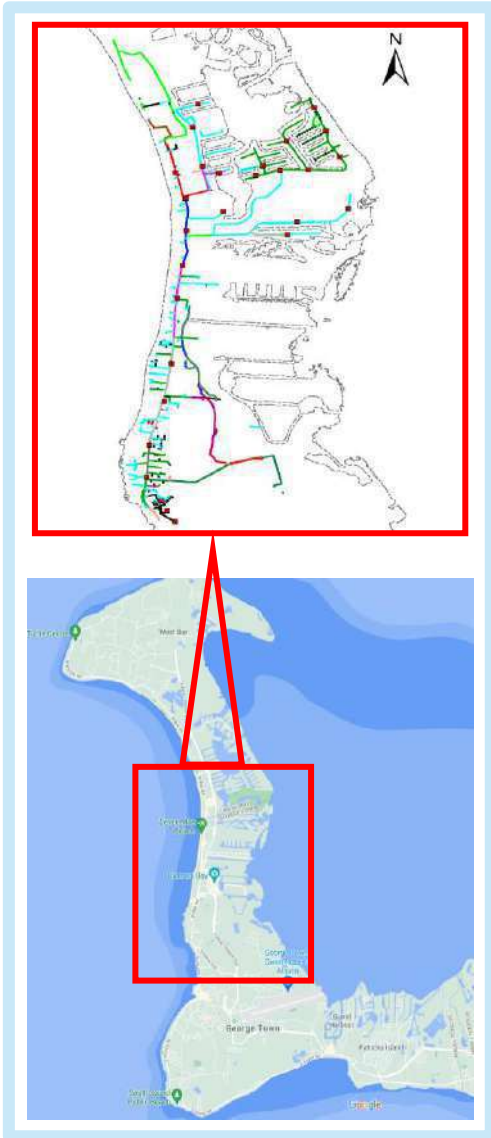
Pipe network expansion needed due to population growth

Pipe network expansion needed due to increase in Property Developments

An ageing waste collection system



# Overview of existing Network



- Pipe material consists of vitrified clay pipe.
- 12.5 miles of wastewater collection pipe.
- 525 Inspection Manholes.
- SBR capacity of 2.5 MGD.
- January 2020 Grand Cayman Experienced a 7.7 magnitude earthquake.



## Previous Condition Assessments of our network

- Conducted mostly by a visual survey and Go-Pro camera for manholes and Rausch Min-cam for the pipe inspection.
- Completion of a field data survey sheet.
- Decision on repair or replacement based solely on visual results.



# Previous Remediation methods of our Network



Sulphuric Acid attack

Root Ingress on clay pipe



Ameron T-Lock Liner  
1991/1992



FIPP Pipe Liner  
1992/1993



CIPP Pipe Liner  
1993/2013



# Remediation methods of our Network Continued

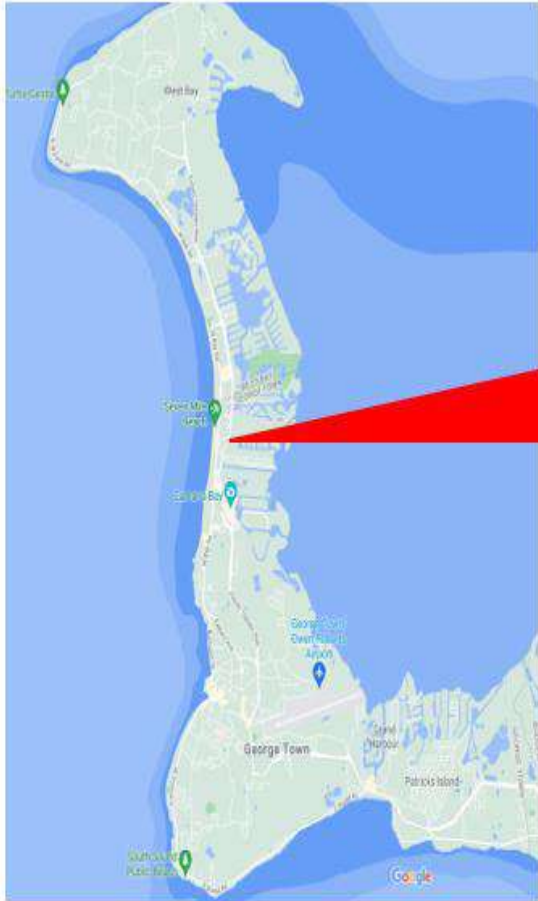


# Why we implemented Pipe Bursting in Grand Cayman

- Liner methods discontinued in 2013.
- FIPP Method had a success rate of 98%.
- FIPP had 2 sections, out of 107 Sections become reinverted.
- In 2013 CIPP had a similar outcome.
- These Structural liner issues alongside contractor issues led to the method becoming Discontinued.



# Water Authority Cayman first Pipe Bursting project in Grand Cayman



- Began on the 27<sup>th</sup> February 2019.
- Completed on 17<sup>th</sup> March 2019.
- Bursting conducted between Manholes 2401 and 2478A.
- Replacement of 200 feet of 8-inch vitrified clay pipe with 10-inch HDPE butt fused pipe.





# Cost Comparatives and Parameters in deciding to use Pipe Bursting

*Options presented for Lawrence Boulevard sewer pipe repair (2013)*

Open Cut Method	HDPE Liner Method	Pipe Bursting Method
<b>Works to be Completed</b>	<b>Works to be Completed</b>	<b>Works to be Completed</b>
Replace clay pipe with PVC SDR 35	Install liner inside existing host pipe	Pipe bursting will allow SDR 18 pipe that is acceptable as direct burial
Existing Utilities. CWC Water mains Relocation		Dewatering well will be drilled
Dewatering. At least two 6" pumps hard piped to drainage well		Discharge piping system will be required
Traffic control. Lane closure and diversion needed		
Trench safety. Sheet piling or Trench boxes		
Restoration and reinstatement of curb, island, sidewalk and asphalt		
Connection and transition to existing clay pipe		
Sand collar at manhole		
<b>Cost Concerns</b>	<b>Cost Concerns</b>	<b>Cost Concerns</b>
Importing of Sheet piling material	Pipe lining was a concern based off the past projects of year 1992/93 and 2013. The HDPE would be 7.125-inch SDR 25 fitting inside the existing host clay pipe with no structural integrity of the host pipe near the manhole.	Cost of procuring equipment
Large hydraulic excavator to achieve sheet pile depth		Cost of shipping the equipment
Import of hydraulic sheet pile driver attachment to excavator		The relatively small scope of work would exceed the open cut method
Restoration		
Dewatering well, piping and discharge systems		As a side note. The cost for feasibility would be offset by using the pipe bursting method for other repairs



# Planning associated with Pipe Bursting

- Host pipe examination
- Survey of existing pipes and underground structures in the proximity of the host pipe
- A “Serve notice on property owner”, notification
- Notification to Customers in close proximity
- Drilling of drainage wells



## CONSTRUCTION NOTICE

Dale Avenue Pump Station Immediate Repairs  
INCLUDES NIGHT WORK



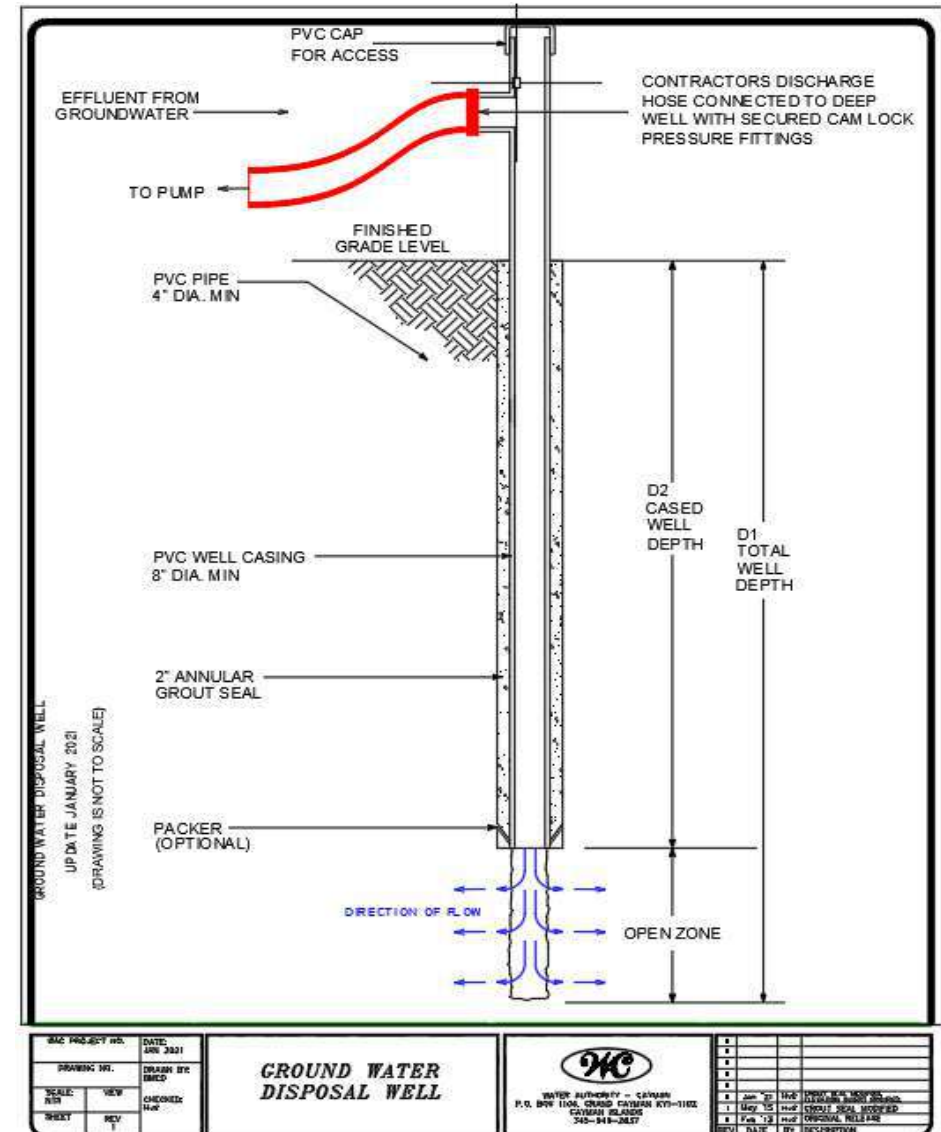


## Local availability of Contractor



# Challenges of Pipe Bursting on Grand Cayman

- WAC Sewer mains located in water table
- Geology consists of Coraline limestone & Jointing karst formation
- Most Pipe Bursting projects encounter fissure that allow high flow rates of ground water
- Remediation measured are the drilling of deep wells adjacent the entry and exit excavations
- Drilling of drainage wells



# Conclusions

## Key Points

---

Existing Network.

---

Previous Conditions Assessments.

---

Previous Remediation Methods.

---

Alternative Trenchless Technologies.

---

Cost Comparative of Traditional method Vs  
Pipe Bursting.

## Quote

*“What we usually consider as impossible are simply engineering problems... there’s no law of physics preventing them.”* By **Michio Kaku**





**INNOVATION & SMART TECHNOLOGIES**  
BUILDING RESILIENCE IN THE  
WATER & WASTE INDUSTRIES

**CWWA** 30<sup>th</sup> Annual Conference  
and Exhibition  
CARIBBEAN WATER AND  
WASTEWATER ASSOCIATION THE CAYMAN ISLANDS  
3-8 OCTOBER 2021

## **Onsite Wastewater Management Programme in the Cayman Islands**

**Where did we come from, where are we now, and  
where are we going?**

Presented by Hendrik-Jan van Genderen, Water Authority - Cayman Islands

Co-Authors: Yasmin James, Kodie Scott, Trenton Forman and Corey Christian

# Agenda

- Introduction
- Status of wastewater treatment in the Cayman Islands
- Development of the Onsite Wastewater Management Programme
- Next steps
- Conclusions



# Introduction



INNOVATION & SMART TECHNOLOGIES  
BUILDING RESILIENCE IN THE  
WATER & WASTE INDUSTRIES  
**CWA 30** Annual Conference  
and Exhibition  
COASTAL WASTE AND  
WATER RESOURCES THE CAYMAN ISLANDS  
3-8 OCTOBER 2021



# Introduction

- Central wastewater system not available or feasible in many areas
- Situation throughout Caribbean is similar
- Follow up on WA presentations at 2003 and 2009 CWWA conference

**Onsite Wastewater Management Programme is relevant and important**



# Status of wastewater treatment in the Cayman Islands



INNOVATION & SMART TECHNOLOGIES  
BUILDING RESILIENCE IN THE  
WATER & WASTE INDUSTRIES  
**CWA 30** Annual Conference  
and Exhibition  
CAYMAN ISLANDS  
3-8 OCTOBER 2021

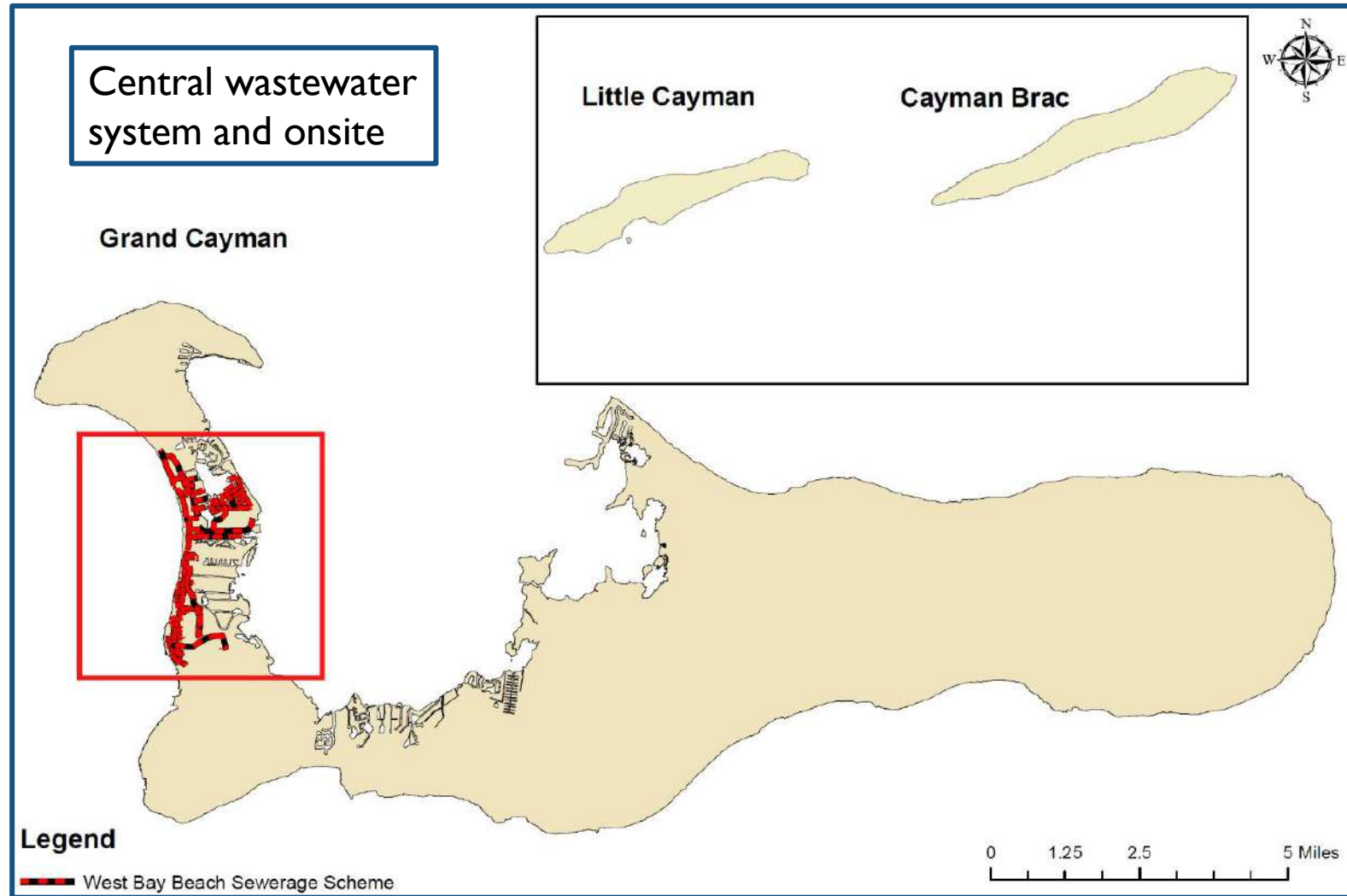
# Wastewater treatment in the Cayman Islands

## Water Authority Act (1982) and Regulations (1985)

- Water Utility
- Wastewater Utility
- Manage and protect groundwater
- Principle advisor to Government on water and wastewater
- Regulator for onsite wastewater collection, treatment and disposal



# Wastewater treatment in the Cayman Islands (cont.)



# Wastewater treatment in the Cayman Islands (cont.)

Treatment system	Treatment type	Volume		Meets standard of 30 mg/L BOD and 30 mg/L TSS	
		(mgd)	(%)	(mgd)	(%)
WWTP	secondary	1.2	23	1.2	23
ATU (onsite)	secondary	1.4	27	0.4	8
ST (onsite)	primary	2.6	50	0	0
none	n.a.	0	0	0	0
<b>Total</b>		<b>5.2</b>	<b>100</b>	<b>1.6</b>	<b>31</b>

Notes: WWTP = Water Authority Wastewater Treatment Plant that receives wastewater from the WBBSS  
 ATU = onsite Aerobic Treatment Unit  
 ST = onsite Septic Tank  
 mgd = million US gallon per day



# Development of Onsite Waste Water Management Programme



INNOVATION & SMART TECHNOLOGIES  
BUILDING RESILIENCE IN THE  
WATER & WASTE INDUSTRIES  
**cwae 30** Annual Conference  
and Exhibition  
LEARNING FROM THE PAST  
EMBRACING THE FUTURE  
THE CAYMAN ISLANDS  
3-8 OCTOBER 2021

# Onsite Wastewater Management Programme

## Legislation

Water Authority Act (1982 ) and Regulations (1985) provide overall legal framework for the Onsite Wastewater Management Programme



# Onsite Wastewater Management Programme (cont.)

## Requirements for new development

New development is reviewed through the Planning Process

Water Authority sets requirements for onsite treatment:

Development < 1,800 gpd: Septic Tank

Development > 1,800 gpd: ATU

## Onsite treatment system requirements

ATU certified to NSF/ANSI 40 Standard or equivalent

ATU Installed by registered service provider

ATU Detailed design criteria and specifications

Proposed ATU to be approved by WA before installation

WA signs off on system for issue of Certificate of Occupancy by Planning

Septic Tank follows basic design criteria

Effluent well specs





# Onsite Wastewater Management Programme (cont.)

## Registered Service providers

Installation and O&M of ATUs

Business needs to meets WA criteria:

- WA certified technician on staff
- Completed WA Onsite Wastewater Treatment Course
- Passed WA exam
- Registered by WA
- Submit O&M records

## Quality Control and Consumer Protection



## Carmody Database for ATUs

- Customized software
- Manufacturer and model
- Treatment capacity
- System details
- Geo location
- Owner details
- Test results
- O&M records
- Improved ease of use



Treatment capacity (gpd)	Number
<1,000	99
1,000-2,000	138
2,000-3,000	156
3,000-4,500	19
4,500-9,000	130
9,000-20,000	39
20,000-30,000	25
>30,000	4
Total	610

**Data is knowledge**

# Onsite Wastewater Management Programme (cont.)

## Inspections

- Inspections throughout installation process of ATUs
- Inspections of operating ATUs
- Complaints



## Effluent testing

Water Authority Laboratory is accredited for BOD, TSS and nutrients



SCOPE OF ACCREDITATION TO ISO/IEC 17025:2017

WATER AUTHORITY- CAYMAN  
13 G Red Gate Road, PO Box 1104, GT  
Grand Cayman, Cayman Islands, BWI  
Marcela Martinez-Ebanks Phone: 345 949 2837



INNOVATION & SMART TECHNOLOGIES  
BUILDING RESILIENCE IN THE  
WATER & WASTE INDUSTRIES  
CWA 30 Annual Conference  
and Exhibition  
THE CAYMAN ISLANDS  
3-8 OCTOBER 2021

# Onsite Wastewater Management Programme (cont.)

## Public outreach

Close working relationship with service providers


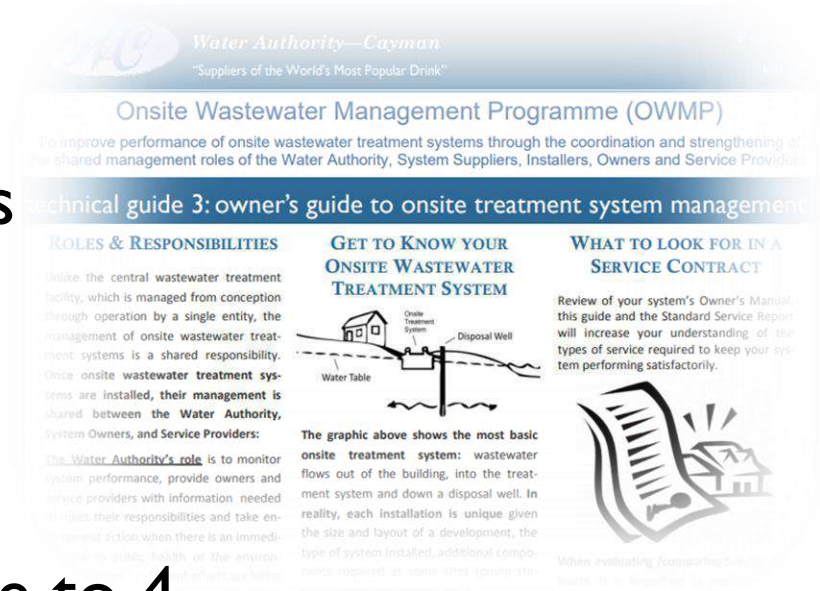
Website with a wealth of information

## Staff

3 Designated staff at Water Authority, will increase to 4

## Enforcement

Water Authority Act and Public Health Act



# Next Steps



INNOVATION & SMART TECHNOLOGIES  
BUILDING RESILIENCE IN THE  
WATER & WASTE INDUSTRIES  
**CWA 30** Annual Conference  
and Exhibition  
LONDON, WEST YORK  
SHIRE, ENGLAND | THE CAYMAN ISLANDS  
3-8 OCTOBER 2021

# Next Steps

## Revisit criteria for allowing septic tanks

- ST does not achieve 30 mg/L BOD and 30 mg/L TSS
- Lower the 1,800 gpd criterium for ATUs
- Consider density of development

This will be challenging - likely pushback from the developing community because of cost implications for new construction



# Next Steps (cont.)

## Improve performance of ATUs

- ATUs can meet effluent standard, but that is not always the case
- Ongoing training of service providers
- Expand the training programme with additional topics and modules
- Advance inspections – employ dedicated inspector
- Continued public outreach and education



# Next Steps (contd)

## Energy Use of ATUs

Promote systems with low energy use

Section 6: Optional information recommended for consideration of cost of operation; i.e., kWh/year

For each electrical component; e.g., aeration device, pump, etc., list the following:

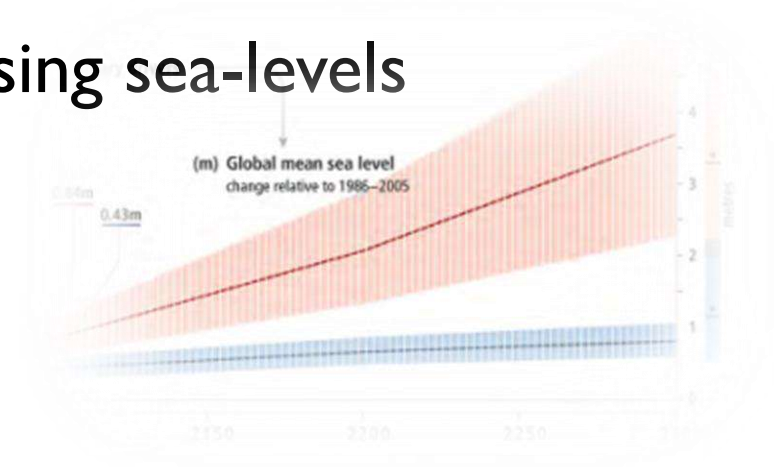
COMPONENT TYPE	MAKE / MODEL	WATTAGE	HOURS OF USE per DAY	kWH/day = WATTAGE x HOURS per DAY
Total kWh / day:				

## Climate Proofing

Installation of ATUs and STs need to consider rising sea-levels

## Effluent re-use

Effluent of adequate quality can be re-used



# Concluding Remarks



INNOVATION & SMART TECHNOLOGIES  
BUILDING RESILIENCE IN THE  
WATER & WASTE INDUSTRIES  
**cwae 30** Annual Conference  
and Exhibition  
LORDS OF THE SEA  
THE CAYMAN ISLANDS  
3-8 OCTOBER 2021



# Conclusions

Onsite treatment will continue to play a significant role in managing wastewater. The Water Authority Act charges the Water Authority with the duty to regulate and manage onsite wastewater treatment. The Onsite Wastewater Treatment Programme (OWMP) has been developed over 40 years.

The various aspects over the OWMP have evolved with the growing needs of the Cayman Islands and the availability of new technology. The Water Authority continues its strategic approach to develop the OWMP. The programme is developed in response to ongoing development, data and evidence collected by the Authority and the anticipated impact of climate change.



# Thank you for your attention

## Any Questions



INNOVATION & SMART TECHNOLOGIES  
BUILDING RESILIENCE IN THE  
WATER & WASTE INDUSTRIES  
**CWWA 30** Annual Conference  
and Exhibition  
THE CAYMAN ISLANDS  
3-8 OCTOBER 2021



**IAEA**

International Atomic Energy Agency  
*Atoms for Peace and Development*



**INNOVATION & SMART TECHNOLOGIES**  
**BUILDING RESILIENCE IN THE**  
**WATER & WASTE INDUSTRIES**


**CWWA** 30<sup>th</sup> Annual Conference  
and Exhibition  
CAYMANIAN WATER AND  
WASTEWATER ASSOCIATION THE CAYMAN ISLANDS  
**3-8 OCTOBER 2021**

# Wastewater Treatment by Radiation Technology

Bumsoo Han\*, Celina Horak, Valeriia Starovoitova, Joao Osso Junior, and Melissa Denecke

Division of Physical and Chemical Sciences  
Department of Nuclear Sciences and Applications  
International Atomic Energy Agency

# International Atomic Energy Agency



**Set up as the world's  
"Atoms for Peace"  
organization in 1957**

In 1953, Dwight Eisenhower, the President of the United States, called for the establishment of an international atomic energy agency



**173 Member States**  
**IAEA promotes  
safe, secure and peaceful  
nuclear technologies.**

# Non-power nuclear applications in IAEA



## Food & Agriculture

Promoting food security and sustainable agricultural development



## Human Health

Improving the diagnosis and treatment of diseases and nutrition



## Science & Industry

Providing knowledge and expertise for science and industry



## Water Resources

Making cleaner water accessible to more people



## Environment

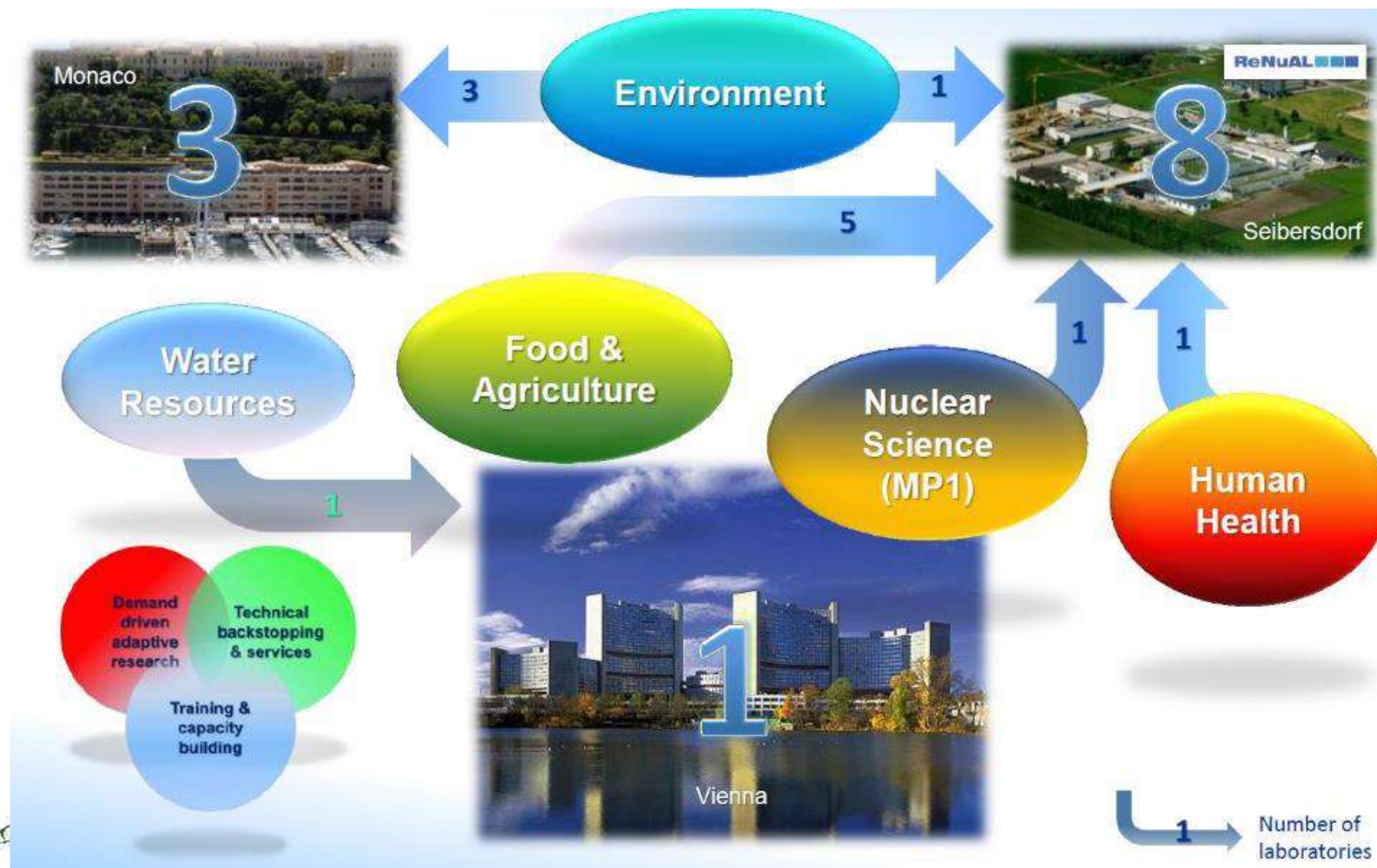
Understanding and protecting the environment



IAEA

International Atomic Energy Agency

# 12 Laboratories supporting IAEA Programmes





IAEA

International Atomic Energy Agency

# Polluted Environmental behind Development



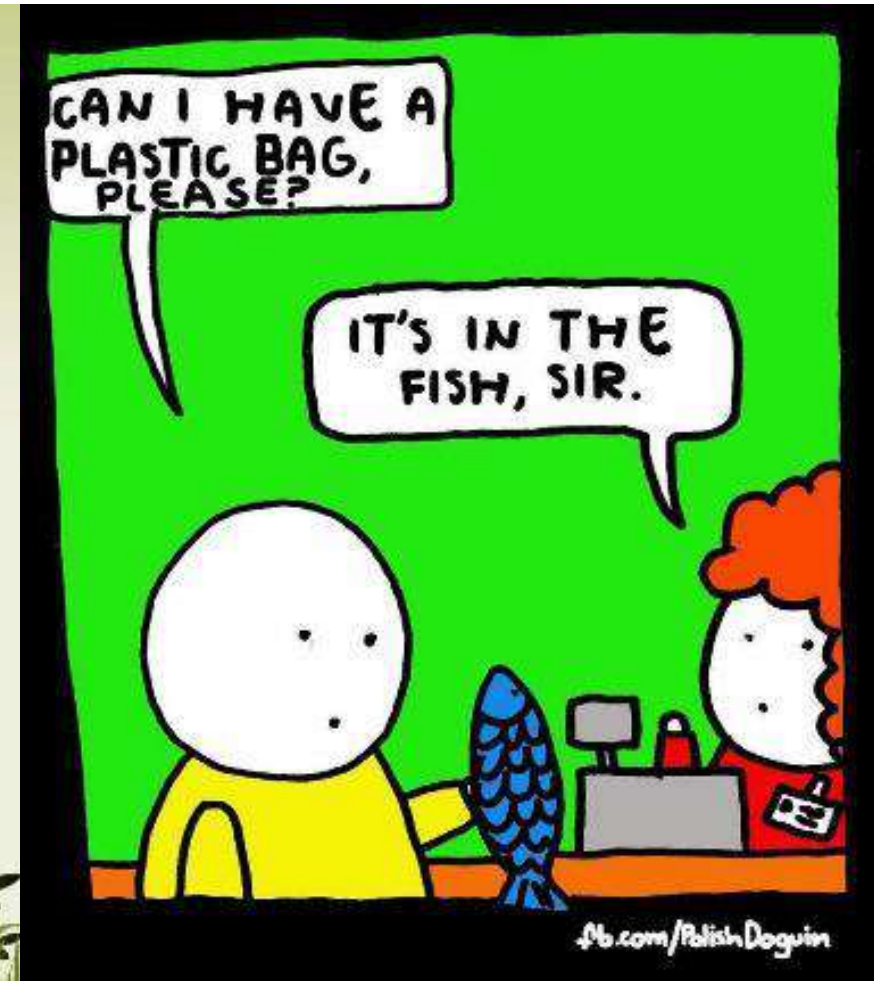
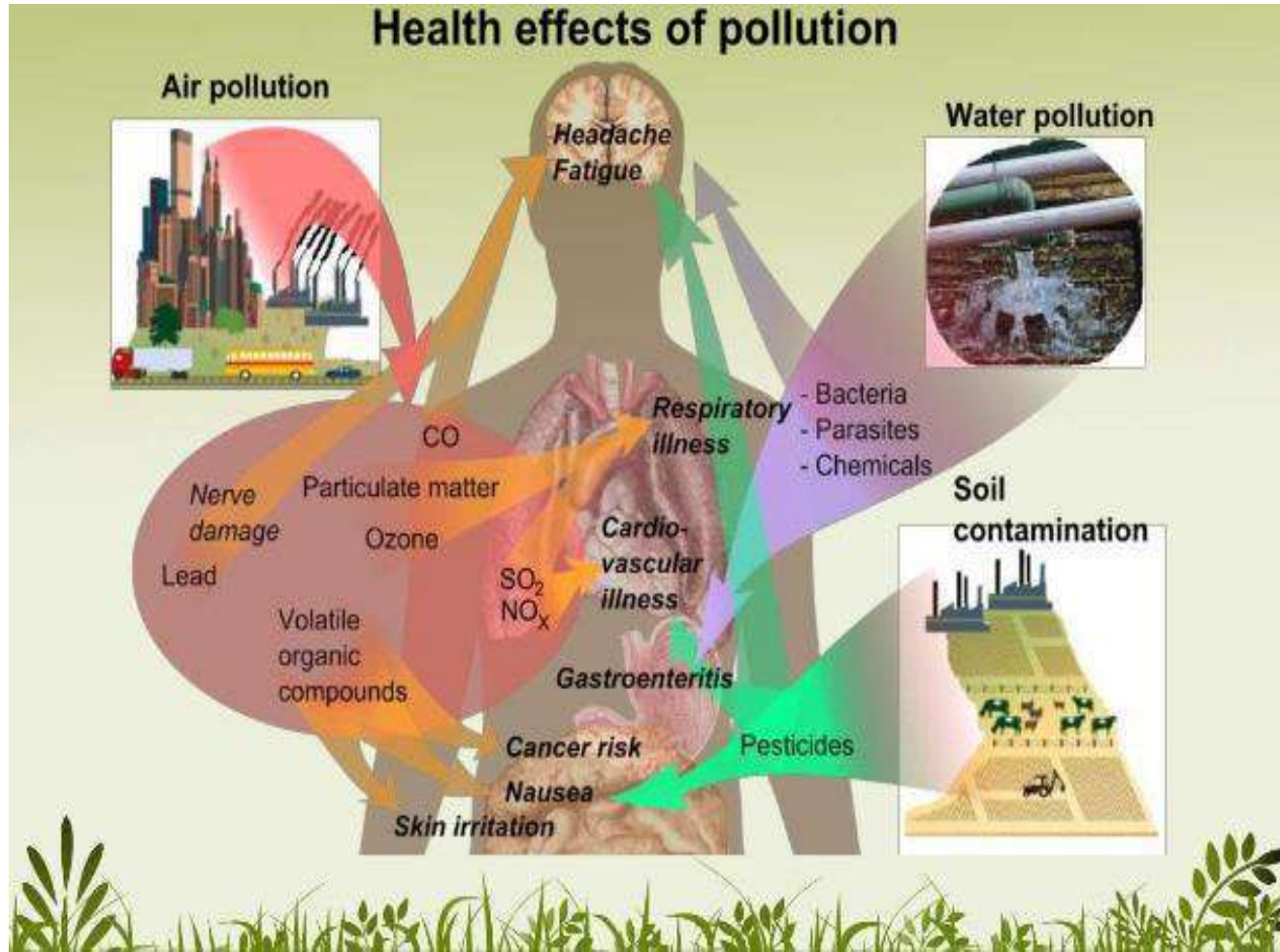
INNOVATION & SMART TECHNOLOGIES  
FOR WATER & WASTE INDUSTRIES  
Water 30  
Sustainable Development Goals  
2015-2030



IAEA

International Atomic Energy Agency

# Health effects of Pollution



INNOVATION & SMART TECHNOLOGIES  
FOR WATER & WASTE INDUSTRIES  
Water 30  
Sustainable Development Goal  
2030





**IAEA**

International Atomic Energy Agency

# Radiation Technology for Remediation



**Flue gas Purification**



**Wastewater Treatment**



**Sludge Hygienization**



**Plastic Recycling**



# Water/Wastewater Treatment by Radiation

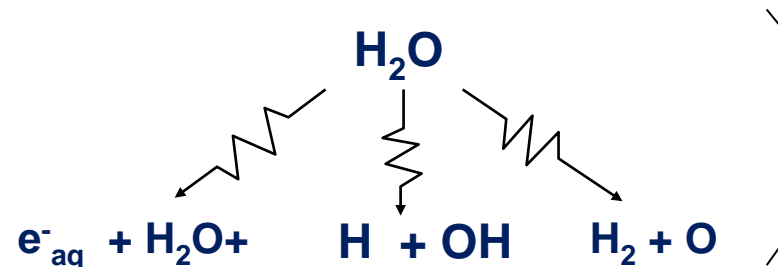
Main purpose of wastewater treatment

- Removal of harmful impurities (COD, BOD, S/S etc. )
- Removal of color, odor etc.
- Removal of T-N, T-P

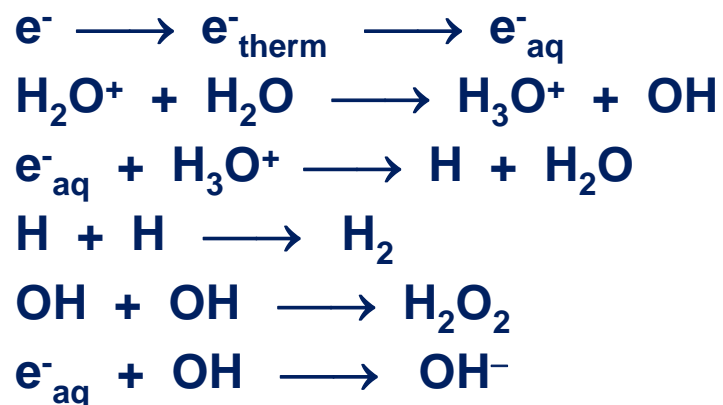
## Radiation Technology

- Disinfection of microorganisms (Pathogenic organisms etc.)
- Destruction of residual chemicals, such as POPs, endocrine disruptors, Pesticides, and Pharmaceutical residues.
- to discharge to river, or to re-use in industries or irrigation

# Water/Wastewater Treatment by Radiation



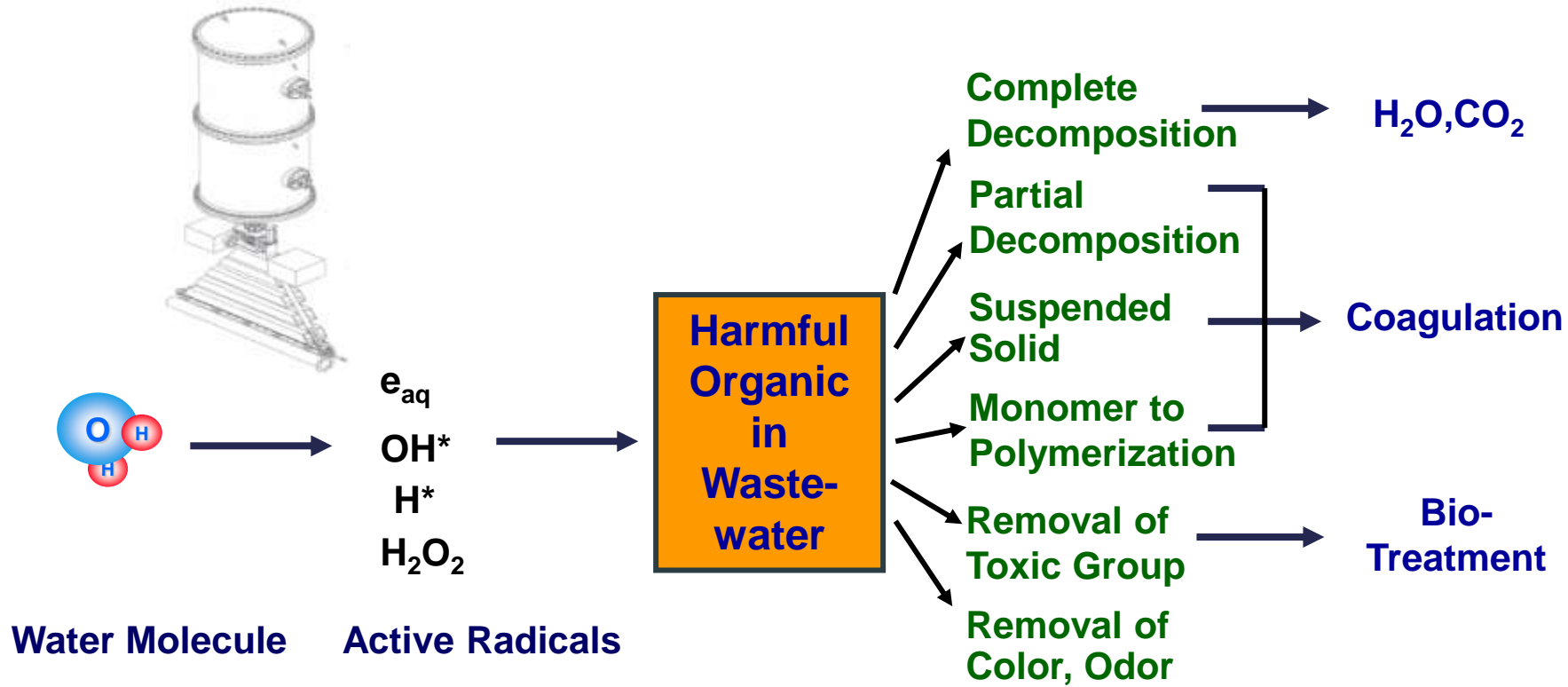
Ionization, decay  
of excited states  $\leq 10^{-12}$  s



“Spur” reactions  $\leq 10^{-8}$  s



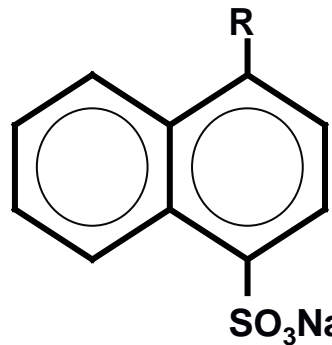
# Water/Wastewater Treatment by Radiation



- Removal of harmful impurities (COD, BOD, S/S etc. )
- Removal of colour, odour etc.
- Disinfection of microorganisms (Coli-form & pathogenic organisms)
- Destruction of endocrine disrupter and synthetic chemicals




# Polluted Underground water Treatment (Russia)

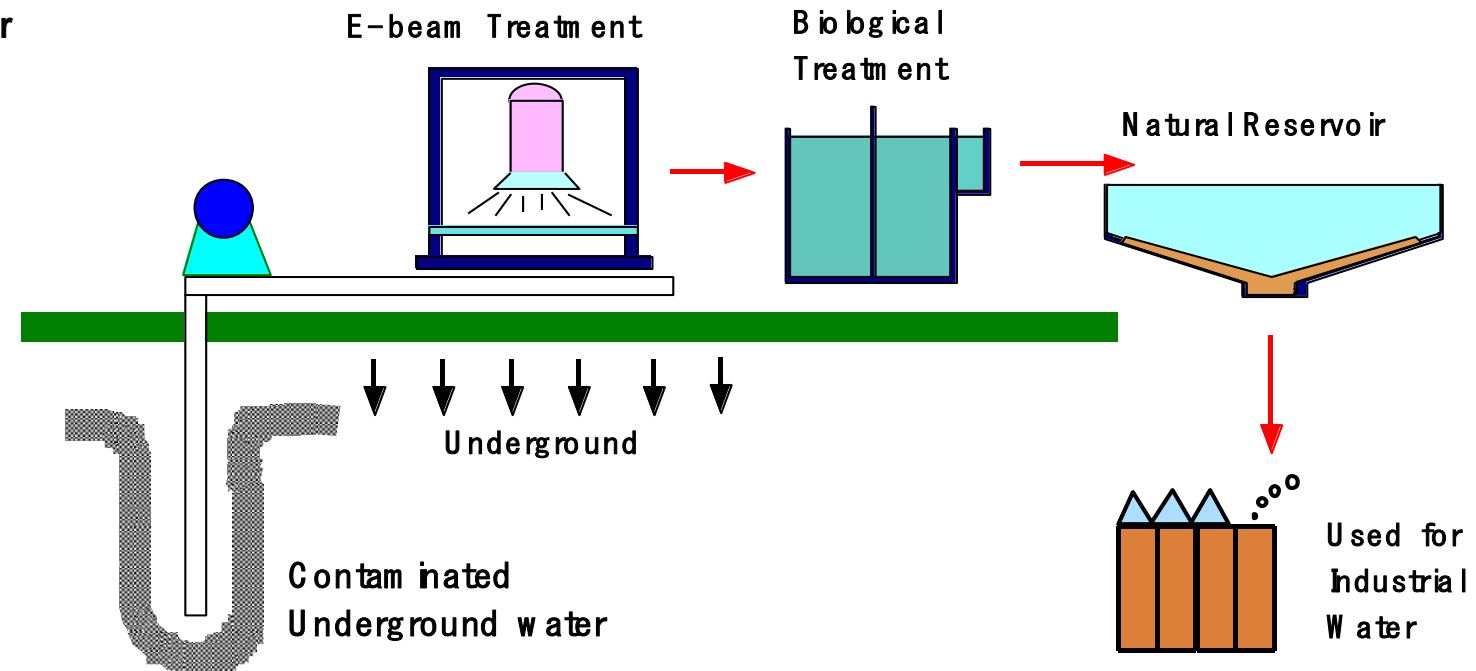


**Nekal**  
(Isobutyl naphthalene sulfonates)

R = (CH<sub>3</sub>)<sub>3</sub>C-, (CH<sub>3</sub>)<sub>2</sub>CHCH<sub>2</sub>- or  
CH<sub>3</sub>CH<sub>2</sub>CH(CH<sub>3</sub>)-



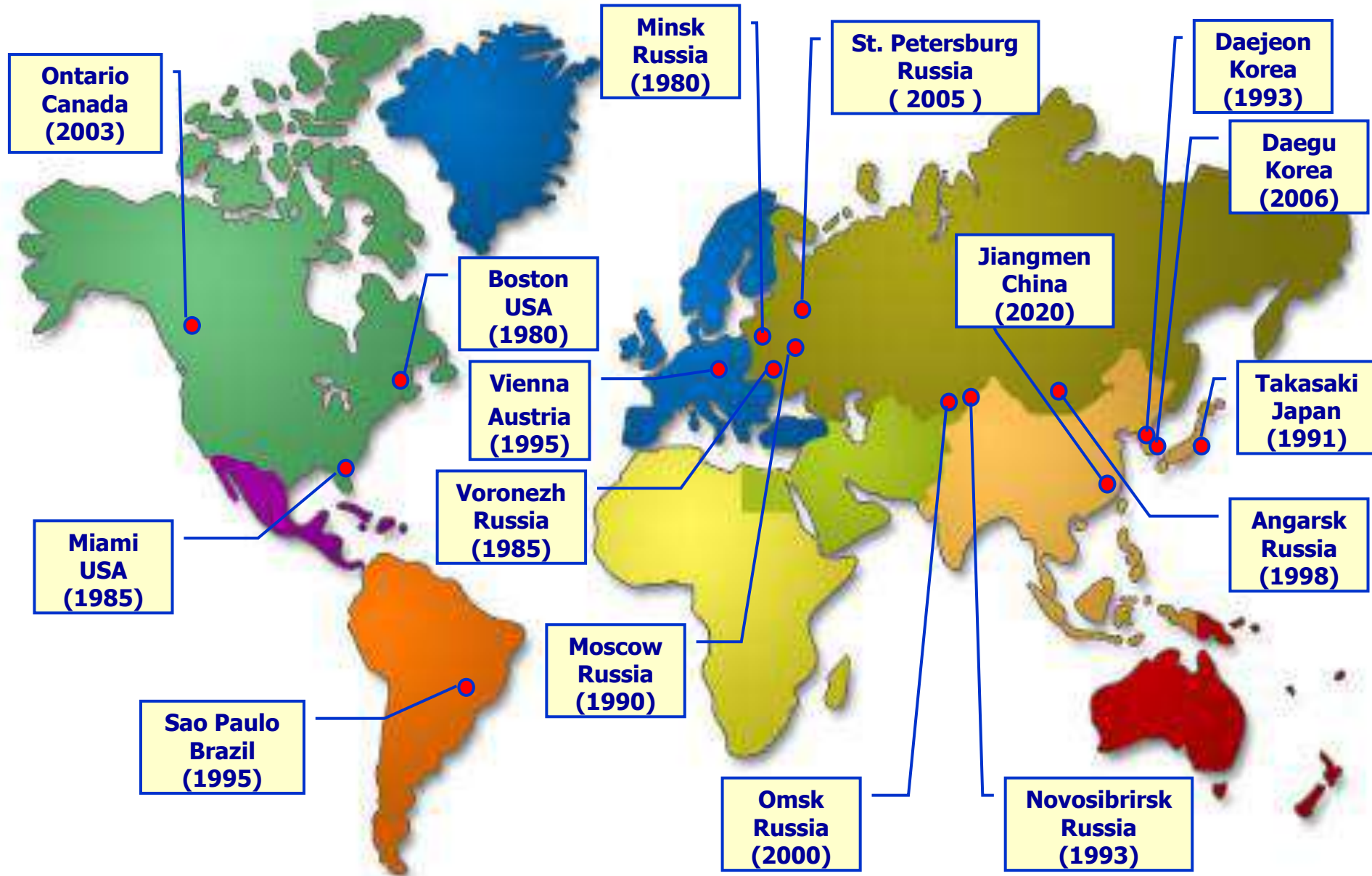
	Before	after
BOD	500-1000	7-15
COD	1600-5000	60-100







# Plants with Radiation Processing



# Full scale Textile Dyeing Wastewater Treatment Plant in Republic of Korea



Full-scale application of electron beam wastewater treatment plant for 10,000 m<sup>3</sup>/d of textile dyeing wastewater with 1 MeV, 400 kW accelerator.



# IAEA support Wastewater Treatment through TC projects

CPR1008: Treating Industrial Wastewater with Electron Beam Accelerator and Biological Treatment Methods (2012-2015)



Industrial plant (30 000 m<sup>3</sup>/d) for textile dyeing wastewater constructed in China

# IAEA support Wastewater Treatment through TC projects

## Related TC projects on water treatment

- RAS/1/023 -Developing and Upscaling of Radiation Grafted Materials for Water Treatment (2018 -2021)

**Objective:** To make technologies affordable to small and medium scale industries in order to mitigate industrial wastewater pollution. Radiation grafted materials have to be easily available for emergency purposes, especially in cases of calamities. One of the possible alternatives would be the use of radiation grafted materials which can highly adsorb these contaminants.

- BRA/1/035 Establishing a Mobile Unit with an Electron Beam Accelerator to Treat Industrial Effluents for Reuse Purposes (2016 -2019)

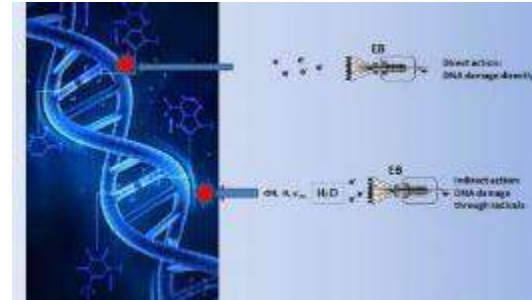
**Objective:** To enlarge the national capacity to treat industrial effluents using electron beam accelerators, the mobile unit treating effluents on site from 1m<sup>3</sup>/h up to 1000m<sup>3</sup>/day, will provide an effective facility between a laboratory-scale plant to a large-scale plant with the objective to demonstrate the efficacy and transfer the technology.



# IAEA supports Wastewater Treatment through Coordinated Research Projects

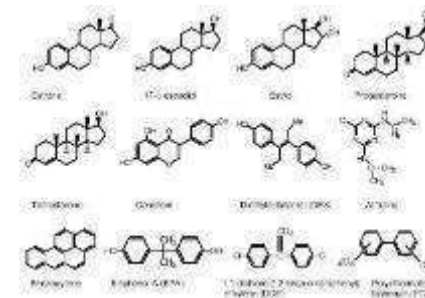
## On-going CRPs on Wastewater/Sludge treatment

- Radiation Inactivation of Bio-hazards Using High Powered Electron Beam Accelerators (2018 -2022)



**Objective:** To enhance and strengthen use of electron beam accelerators for treatment of biohazards of concern under changing conditions such as at high dose rates, different ambient conditions, and varying substrates in applications such as radiation sterilization, hygienization of bio-solids, sanitizing infectious hospital waste or toxic effluents and eliminating deliberate biohazards.

- Removal of Emerging Organic Pollutants in the Wastes by Radiation (2019 -2023)



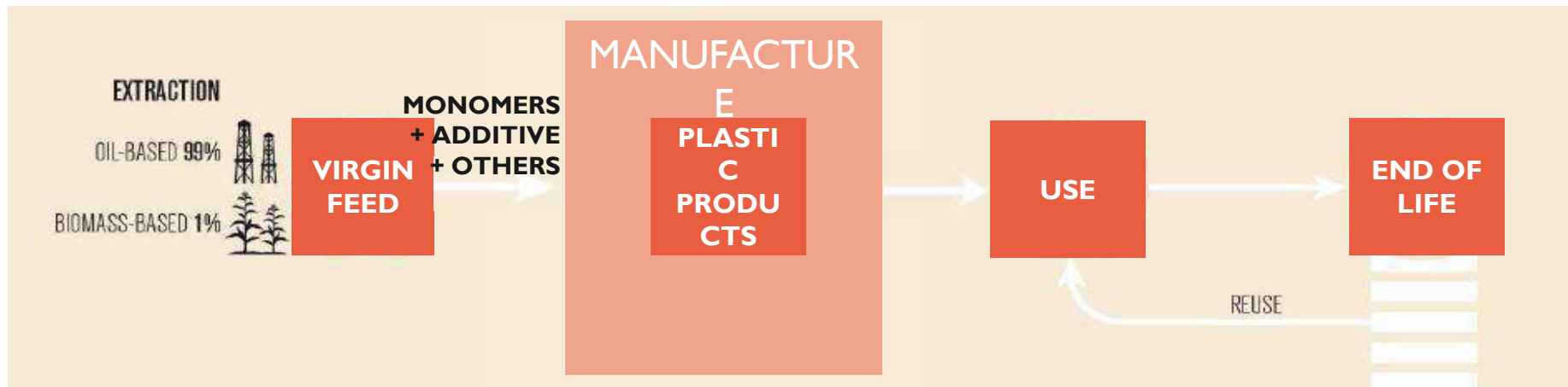
**Objective:** To exploit the innovative methodologies and technologies to remove the emerging pollutants such as endocrine disruptors, pharmaceutical residues, and other toxic pollutants in wastewater/sludge by radiation.

# IAEA supports Recycling of Plastic Wastes



IAEA

International Atomic Energy Agency



# IAEA supports Recycling of Plastic Wastes



The objective of NUTEC Plastics is to assist the IAEA Member States in integrating nuclear and nuclear derived techniques in their efforts to address challenges of plastic pollution. NUTEC Plastics builds on a portfolio of IAEA research and technical cooperation projects around plastic recycling using radiation technology and marine monitoring of microplastics using isotopic tracing techniques. NUTEC Plastics positions the IAEA on an important issue of global concern: plastic pollution.

## On-going CRPs on Recycling of Plastic Wastes

- Recycling of polymer waste for structural and non-structural materials (2021~2025)



**Objective:** to modify polymer wastes to be used in structural and non-structural materials, providing the benefits of encapsulating plastic waste, and/or modifying the surface properties to obtain functionalized materials, enhancing material properties and reducing carbon emission.

# Summary

It is becoming increasingly clear that humankind's environmental problems are no longer merely local or regional but have become continental in scope. Economically and technically feasible technologies for controlling pollution from gaseous emissions and liquid effluent streams are being sought by technologists working in a variety of areas, including radiation technologies.

Radiation technology is quite effective for remediation of contaminated environment. When irradiated with high energy radiation, practically all the energy absorbed initiate the ionization and excitation to result in formation of free radical and molecular species to destroy or to convert the harmful chemicals.

Over the last few decades, extensive work has been carried out on utilizing radiation technology for environmental remediation. This work includes the application of radiation technology for simultaneous removal of SO<sub>x</sub> and NO<sub>x</sub> from the flue gases, purification of drinking water, wastewater treatment and hygienization of sewage for use in agriculture.

The IAEA helps Member States strengthen their capacities in adopting radiation-based techniques that support cleaner and safer industrial processes. It also supports them in applying radiation technology for the management of industrial wastes and effluents and the recycling of plastics.

**THANK YOU FOR YOUR ATTENTION!**





**INNOVATION & SMART TECHNOLOGIES**  
BUILDING RESILIENCE IN THE  
WATER & WASTE INDUSTRIES

**CWWA** 30<sup>th</sup> Annual Conference  
and Exhibition  
CARIBBEAN WATER AND  
WASTEWATER ASSOCIATION THE CAYMAN ISLANDS  
3-8 OCTOBER 2021

## **OPTIONEERING AND DESIGN OF SMALL-SCALE PILOT GREYWATER COLLECTION, TREATMENT AND REUSE SYSTEM, COLLEGE STREET GHAUT, ST KITTS.**

Alphonsus Daniel, M.Sc. Managing Director of Daniel and Daniel Engineering Inc, Grenada  
Email: [altheus1@gmail.com](mailto:altheus1@gmail.com), [adaniel@dandplumbingsol.com](mailto:adaniel@dandplumbingsol.com)



# Agenda

- **1.0 Introduction**
- **2.0 Grey Water Management Strategies**
  - **2.1 Grey water is not wastewater but a valuable resource**
  - **2.2 Grey Water Recycling**
- **3.0 Centralized verses Decentralized Wastewater Treatment Systems**
- **4.0 Greywater constituents**
- **5.0 WHO Guidelines for Agricultural Use of Wastewater**
- **6.0 The concept of Reuse/ Recycle and Green, and Circular Economies**
- **7.0 Constructed Wetlands in treatment of wastewater**
  - **7.1 The role of Constructed Wetlands in the treatment of Greywater Use of Ornamental Flowering Plants in Constructed Wetlands for Wastewater Treatment**
- **8.0 Costs**
- **9.0 Summary of A Comparative Analysis of Suitability of Different Wastewater Systems**
- **10.0 Conclusions**
- **10.0 Q & A**



# Introduction



INNOVATION & SMART TECHNOLOGIES  
BUILDING RESILIENCE IN THE  
WATER & WASTE INDUSTRIES  
**COWI 30** Annual Conference  
and Exhibition  
LEWIS & CLAYDON AVENUE  
THE CAYMAN ISLANDS  
3-8 OCTOBER 2021

# 1.0 Introduction

- The Waterwise group (2021) defines greywater or sullage is the water that is created from activities such as showering, bathing, or doing laundry.
- It gets its name from its somewhat murky, cloudy appearance.
- While not nearly as dark as sewage, greywater is easily distinguishable from tap water.
- Greywater contains lower amounts of contaminants than black water and can therefore serve a variety of useful purposes in and around the home



# 2.0 Grey Water Management Strategies

- **2.1 Grey water is not wastewater but a valuable resource**
- *The choice of a greywater management strategy depends on the end use of the effluent.*
- *The planning of such management systems should be done with the reuse in mind and,*
- *should be adapted to a specified purpose:*
  - *such as agricultural reuse,*
  - *ground water recharge*
  - *or discharge into inland or coastal waters.*
- **Greywater reuse provides several benefits including:**
- Reducing potable water demand
- Reducing the amount of wastewater discharged into the environment
- A well-watered, healthy garden
- Reduces household water bills as well as the water footprint.



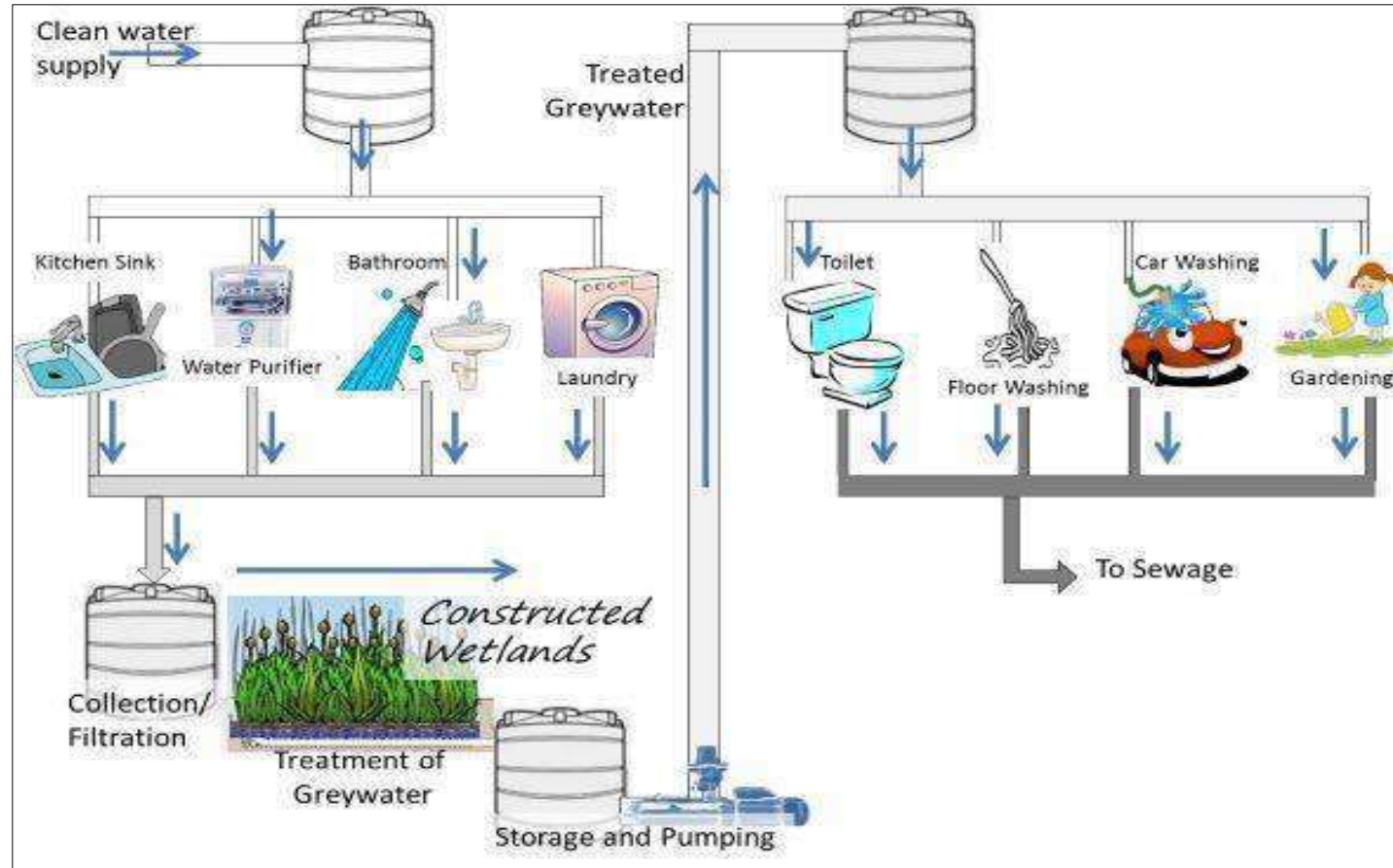
## 2.2 Grey Water Recycling

- The simplest and cheapest greywater recycling system is to capture shower and bath water in a bucket and use it to flush a toilet.
- Another simple way is to collect the water from a washing machine in a tub by connecting the outlet to the tub and using this water for irrigating a garden.
- Greywater can be used for other purposes like washing vehicles and driveways, mopping or cleaning sideways/staircases.
- The contaminant elements present in greywater are:
  - soap, shampoo, toothpaste, shaving cream, food scraps, organic matters, and nutrients (e.g., nitrogen, potassium). These constituents do not necessarily harm the garden soils and plants if used for irrigation purposes.
  - However, care must be taken to remove pollutants such as powdered laundry detergents which have high salt and phosphorus concentrations. These can stunt plants with low phosphorus tolerance if the greywater is used for irrigation purposes. (Marshall, 1996; Erguder *et al.*,2009

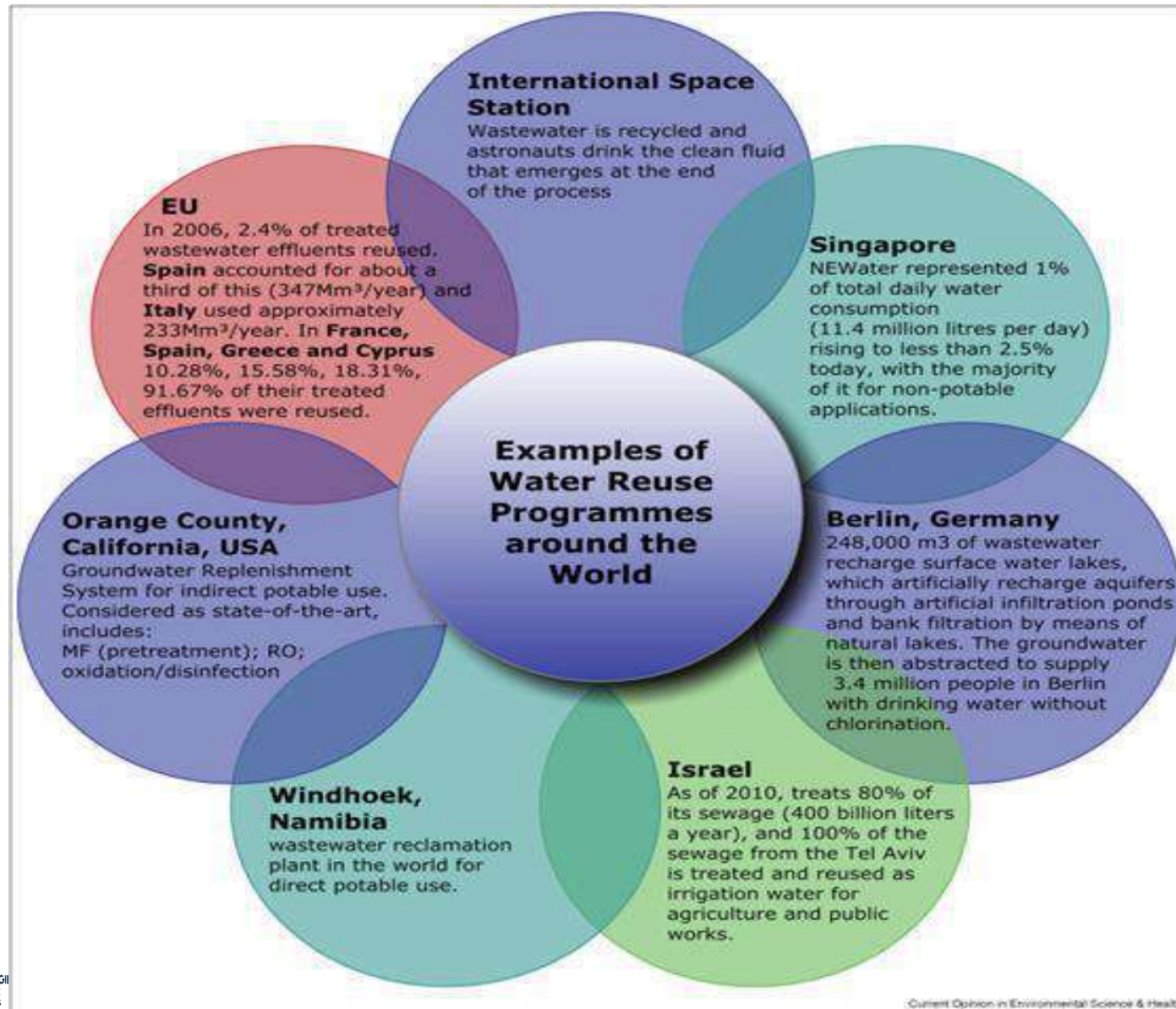


## Schematic of the concept of greywater recycling

<https://www.iamrenew.com/environment/grey-water-recycling-solution-catches-eyes-in-water-deficit-kerala/>



## Examples of Wastewater recycling around the world (Courtesy Environmental Source & Health, 2018)



# 3.0 Centralized verses Decentralized Wastewater Treatment Systems

- In reviewing the mandate given in the Terms of Reference of this project, it begs the questions, “Why does the city of Basseterre do not have a central sewerage system?”
- Why does the same situation exist in the neighboring St. John’s in Antigua?
- Why was a central sewerage system built in the early 1930’s in St. George’s, Grenada but still serves less than 5 % of the population?
- Why does the central sewerage system in the Castries harbor, for the last 30 years, have a broken sea outfall that is yet to be repaired? The short answer to these questions is that centralized systems are too expensive!
- The traditional wastewater management concept, i.e., centralized system includes sewage collection and its treatment at the central treatment plant is difficult to adopt in developing countries mainly due to prohibitive costs.
- To overcome this limitation of the centralized system, **decentralized wastewater management systems** have evolved, with the wastewater treated close to where it is generated.





# Successful decentralized treatment system should possess the following:

- (1) Produce a good quality effluent for reuse
- (2) Able to deal with high flow/load variations and is adaptable to different discharge requirements;
- (3) Simple and easy operation and reduced risks associated with system failure;
- (4) Low overall cost - i.e., capital, installation, and operating & maintenance cost;
- (5) O & M must be accomplished by people who are specially trained for the job
- (6) Minimal aesthetic impact;
- (7) Small footprint treatment plant and allows incremental development
- (8) Long useful life.



# 4.0 Greywater constituents

## Chemical parameters & Nutrients in greywater

- General features of greywater are that it contains lower concentrations of organic matter, of some nutrients (e.g., nitrogen, potassium) and microorganisms than blackwater.
- The concentrations of phosphorus, heavy metals and xenobiotic organic pollutants are around the same levels.
- The main sources for these pollutants are chemical products such as laundry detergents, soap, shampoo, toothpaste, and solvents.
- The content of biological oxygen demand (BOD) and chemical oxygen demand (COD) in greywater indicate strength of the grey water, i.e., it indicates pollution potential of receiving bodies



# Measured Values Of Nutrients In Greywater

Measured values of nutrients in greywater (Ledin et al., 2001a)

Nutrients [mg/l]	Laundry	Bathroom	Kitchen sink
Ammonia (NH <sub>3</sub> -N)	< 0.1- 3.47	<0.1- 25	0.2 - 23.0
Nitrate and nitrite as N*	0.10 - 0.31	<0.05 - 0.20	-
Nitrate (NO <sub>3</sub> -N)	0.4 - 0.6	0 - 4.9	-
Phosphorus as PO <sub>4</sub>	4.0 - 15	4- 35	0.4 - 4.7
Nitrogen as total	1.0 - 40	4.6 - 20	15.4 - 42.8
Tot- N	6 - 21	0.6- 7.3	13 - 60
Tot- P	0.062- 57	0.11- 2.2	3.1 - 10

\* = per 100ml;



# Ground elements in greywater & Heavy metals in greywater

- Laundry wastewater was found to contain elevated sodium levels compared to other types of greywater. The sodium in the laundry wastewater may be caused by the use of sodium as a counter-ion to several anionic surfactants used in powder laundry detergent and the use of sodium chloride in ion-exchangers (Eriksson et al., 2002).
- Plastic and metal piping release compounds, such as Xenobiotic Organic Compounds (XOCs) and heavy metals, into the water supply and to greywater generated. Chemical products, resulting from water use, the type of pipes used for transmission and the quality of the water supply when it leaves the water works. Materials such as Arsenic, cadmium, iron, lead, mercury, etc. The Xenobiotic organic compounds (XOCs) that could be expected to be present in greywater constitute a heterogeneous group of compounds. They originate from the chemical products used in households such as detergents, soaps, shampoos, perfumes, preservatives, dyes, and cleaners. Kitchen wastewater contains lipids (fats and oils), tea, coffee, soluble starch, dairy products, and glucose, while the wastewater produced from laundry will contain different types of detergents, bleaches and perfumes (Eriksson et al., 2002).



# TEMPERATURE AND PHYSICAL PROPERTIES

- Greywater temperatures are often higher than the temperature of the water supply due to hot tap water used for personal hygiene and laundry. High temperature favors microbial growth and leads to precipitation of e.g., calcite in supersaturated waters (Eriksson et al., 2002).
- The measurements of turbidity and suspended solids give information about the content of particles and colloids that could cause clogging of soil pores and installations. Generally highest values are found in greywater generated in kitchen sinks and washing machines as shown in Table 2.



# PHYSICAL PROPERTIES

Physical properties [mg/l]	Laundry	Bathroom	Kitchen sink
Colour (Pt/Co units)	50 -70	60 - 100	
Suspended solids	79 - 280	48 - 120	134 - 1300
TDS		126 - 175	
Turbidity [NTU]	14 - 296	20 - 370	
Temperature [ °C]	28 - 32	18 - 38	



# 5.0 WHO Guidelines for Agricultural Use of Wastewater

- Standards developed 40-50 years ago (1969-1979) tended to be very strict, as they were based on an evaluation of potential health risks associated with pathogen survival in wastewater, in soil and on crops, and on technical feasibility. The technology of choice for pathogen removal at that time was effluent chlorination.
- Evaluation of the credible epidemiological evidence; (an appraisal of the actual, as opposed to potential, health risks) – indicated that these standards were unjustifiably restrictive. As a result, a meeting of experts held in Engelberg, Switzerland, in July 1985, recommended the guidelines shown in table 4 (WHO, 1989b).



## Tentative microbiological quality guidelines for treated wastewater reuse in agricultural irrigation (WHO, 2000b (adapted from WHO,1989b))

Reuse process	Intestinal nematodes (arithmetic mean no. of viable eggs per litre)	Faecal coliforms (geometric mean no. per 100 ml)
Restricted use: irrigation of trees, fodder crops, industrial crops, fruit trees and pasture	$\leq 1$	Not applicable
Unrestricted use: irrigation of edible crops, sport fields and public parks	$\leq 1$	$\leq 1000$

For developing countries, it is therefore more feasible to rely on the WHO guidelines for their own legislation than on USEPA or FAO guidelines.



# 6.0 The concept of Reuse/ Recycle and Green, and Circular Economies

The Water Supply and Sanitation Collaborative Council (WSSCC) in 1999 developed the Household Centered Environmental Sanitation Approach (HCES) which recommended among other things:

- People and their quality of life should be at the centre of any advanced Urban Environmental Sanitation System (UESS);
- Solutions of UESS problems should take place as close as possible to the place where they occur;
- “Waste”, whether solid or liquid, should be regarded as resources;
- UESS system should be “circular”- designed in such a way as to minimize inputs and reduce outputs.
- The HCES approach: (a) the household centered planning approach which deals with consultation with the stakeholders among the households, problems are solved as close as possible to their sources  
(b) the circular system of resource management which seeks to minimize waste transfer across circle boundaries by minimizing waste-generating inputs and maximum recycling/reuse activities in each circle.
- The project consultants have pursued these concepts during the design of the grey water treatment system.



# 7.0 Constructed Wetlands In Greywater Treatment

- The Consultants were also mindful that the solution needed to be simple, i.e., easy to design, economical and sustainable operations and maintenance; should be nature-based; and that available land space is a limiting factor; hence the use of constructed wetlands in wastewater treatment was investigated thoroughly.
- Constructed wetlands (CWs) are systems that have been designed and constructed to utilize the natural processes involving wetland vegetation, soils, and the associated microbial assemblages to assist in treating wastewaters.
- The first experiments aimed at the possibility of wastewater treatment by wetland plants were undertaken by Käthe Seidel in Germany in the early 1950s at the Max Planck Institute in Plön (Seidel, 1976).
- Danish Studies were carried out in 1960's with emergent species such as: *Phragmites australis* (common reed), *Typha latifolia* (bulrush, common bulrush, common cattail).
- These systems known initially as reed beds gave excellent removal ratios for BOD5 (80 - 95%) & Total Dissolved Solids (TSS) (> 85%).



- The first fully constructed wetland was built with free water surface (FWS) in the Netherlands in 1967 (Kadlec and Tilton, 1979).
- However subsurface-flow type prevailed in the 1980s and 1990s (Vymazal and Kröpfelová ,2008).
- In North America, FWS CWs began with the ecological engineering of natural wetlands for wastewater treatment at the end of the 1960s.
- Subsurface-flow technology spread slowly in North America applicable to the treatment of various types of wastewater.
- At present, thousands of CWs of this type are in operation (Kadlec and Wallace, 2008).



- In Grenada there are three Horizontal Subsurface-Flow wetlands systems which were constructed since 2006.
- The first was a demonstration pilot Model Liquid Waste Wetland Treatment under the GEF-IWCAM Project in 2006. It was constructed to treat domestic wastewater from an office block/restaurant, events/theatre complex.
- The second was to serve a three-bedroom house in 2019. The third was constructed in 2020 to serve a three-bedroom dwelling & three single-bedroom apartment complex.
- These systems were planted with the following ornamental flowering plants: heliconia, ginger lily, ornamental banana and bird of paradise. They have been giving excellent effluent quality
- Molle *et al.*, (2005) & (Seidel, 1976) in their study concluded that Vertical flow systems, if well designed, can achieve an effluent level that will meet the most stringent class, 95% removal of BOD, 90% removal of total-P and 90% nitrification.
- (Brix *et al.*, 2003 & Arias *et al.*, 2003) reported that these systems can give effluent quality of 60 mg/l COD, 15 mg/l SS, and 8 mg/l TKN with an area of 2 - 2.5 m<sup>2</sup>/P.E.



# Horizontal Subsurface- Flow CW serving a Three -Bedroom House, Grenada



# 7.1 The role of Constructed Wetlands in the treatment of Greywater

- Gorky,S.(2015), has proven through experiments that constructed wetland treatment systems is effective method for treatment grey water for recycling.
- In her research, the effectiveness of the wetland plant *Colocasia esculenta* in the treatment of grey water by vertical subsurface-flow constructed wetland system was studied.
- The results shown that the reed bed unit had reduced the concentrations of TSS, TDS, BOD, COD by 66%, 89%, 85%, 82% respectively on an average. **These results indicated that this method of treatment is well suited for greywater.**



# 7.2 Use of Ornamental Flowering Plants in CW for Wastewater Treatment

- Sandoval *et al*, (2019) reported after carrying out a review of the application of CWs in fifteen (15) countries (most in the Tropics), that the four most used flowering ornamental plants in CW were Canna, Iris, Heliconia and Zantedeschia. Canna spp. (Canna Lily or Indian Shot Plant) are commonly found in Asia, Zantedeschia spp. (Arum Lily, Calla Lily or Pig Lily) is frequent in Mexico, Iris has been most used in Asia, Europe and North America. Species of the Heliconia genus (Lobster Claw Plants) are commonly found in Asia and parts of the Americas (Mexico, Central and South America & the Caribbean).
- They reported removal efficiency of BOD (51–82%), COD (41–72%), TSS (62–86%), TN (48–72%), TP (49–66%), ammonium (NH<sub>4</sub>-N) (62–82%) & nitrates (NO<sub>3</sub>-N) (63–93%).
- Excellent removal efficiencies were also recorded for coliforms and some heavy metals (Cu, Zn, Ni and Al)



- In general, the mean TN and TP removal when using ornamental plants in CWs were less than the mean removal of the other pollutants (TSS, CDO, BOD, NH<sub>4</sub>-N or NO<sub>3</sub>-N).
- Such removal was influenced not only by the plants, but also by other parameters, such as filter media; or operational parameters, i.e., hydraulic and influent loading, which are related with the removal of pollutants in CWs and need to be considered in system designs (Yan et al., 2007).
- The use of Ornamental Flowering Plants (OFP) (especially species with different colours) in CWs provides an aesthetically pleasing appearance in the systems making it more probable for adoption and replication.
- In CWs with high plant production, OFP harvesting can be economical for operators/owners of CW, providing social and economic benefits.
- Such benefits include improvement of system landscapes, and improved environmental quality. The flowers could be sold as bouquets, as plants with attached roots for use in gardens, or for crafts made with parts of the plants.
- These were pertinent issues addressed for this project.





# Typical Ornamental Flowering Plants



*Canna sp.*



*Iris sp.*



*Heliconia sp.*



*Zantedeschia sp.*



# 8.0 Costs

- (Vymazal and Kröpfelová, 2008) summarized available data from HF CWs in U.S., Czech Republic, Portugal, Spain and Portugal and found out that excavation costs varied between 7% and 27.4% of the total capital cost, while gravel varied between 27% and 53%, liner (13%–33%), plants (2%–12%), plumbing (6%–12%), control structures (3.1%–5.7%) and miscellaneous (1.8%–12%).
- The total investment costs vary even more, and the cost could be as low as 29 USD per m<sup>2</sup> in India (Billore et al., 1999) or 33 USD per m<sup>2</sup> in Costa Rica (Dallas et al., 2004), or as high as 257 EUR per m<sup>2</sup> in Belgium (Rousseau et al, 2004).
- In Grenada these systems were constructed with concrete envelopes and were preceded with septic tanks and up flow filters. The cost of a system for a typical three-bedroom house is \$4,780.00 US, i.e., \$ 357 US per m<sup>2</sup>. The media used was ¾” minus crushed stones and were planted with ornamental flowering plants.



# 8.0 Costs Continue

- Constructed wetlands have very low operation and maintenance costs, vegetation harvesting (if applicable).
- The basic costs are much lower than those for competing concrete and steel technologies, by a factor of 2–10 (Doherty et al., 2015) & (Kaldec and Wallace, 2008).
- In addition, because wetlands have a higher rate of biological activity than most ecosystems, they can transform many of the common pollutants that occur in conventional wastewaters into harmless byproducts or essential nutrients that can be used for additional biological productivity.
- These transformations are accomplished by virtue of the wetland's land area, with the inherent natural environmental energies of sun, wind, soil, plants, and animals.
- **Due to the natural environmental energies at work in constructed treatment wetlands, minimal fossil fuel energy and chemicals are typically needed to meet treatment objectives (Kaldec and Wallace, 2008).**



## 9.0 Summary of A Comparative Analysis of Suitability of Different Wastewater Systems Applicable to the Treatment of Greywater in College Street Ghaut Based on Various Criteria

Criteria	TYPE OF WASTEWATER TREATMENT SYSTEM			
	Traditional septic tank and filtration	Typical package/mechanical systems	Waste Stabilization Ponds	Settling Tank and Constructed Wetlands
<b>General Considerations</b>				
Decentralized	Yes	Yes	Yes	Yes
Appropriate	Yes, only if disinfection is added	Yes	Yes	Yes
Innovative	No (Traditional)	Yes	No	Yes
Nature-Based	No	No	Yes	Yes
Treatment Efficiencies	Moderate	Very good	Excellent	Excellent
Social Acceptance	Good	Yes, in developed countries where electricity is cheap	Yes, where cheap land is available	Yes, in the countries where they were constructed which includes Developing Countries
Land Availability	No. Septic Tank and filters take up too much land space. (Require.23 Sq M/5 P.E)	Yes (Require 2.5-3 Sq. M/5 P.E)	No (Require 30-40 Sq. M /5 P.E.)	Yes (Require up to 5 Sq. M/ 5 P.E)

Criteria	Traditional septic tank and filtration	Typical package/mechanical systems	Waste Ponds	Stabilization	Settling Tank and Constructed Wetlands
<b>Environmental Criterion</b>					
Nutrient Recycling (P, N)	No	yes	yes		yes
Organic matter recycling	no	no	yes		yes
Occupied area	protected	protected	Open and can attract birds and may emit offensive odours if overloaded		Open but the subsurface-flow ensure that the water level is below the media, hence no proliferation of mosquitos or attraction of birds
Energy Use	Nil	High	Moderate to nil. (Aerated ponds use up energy for aerators and pumps if gravity flow between the different ponds is not possible)		Nil
Quantity of Sludge and biosolids production	Medium to large after 4 to 5 years of operation	Small to medium	Large quantities after 3 to 4 years of operation		Nil
Sludge quality	stabilized	Partially stabilized	Stabilized		Not Applicable
Eutrophication potential of effluent	Medum to high	Low	Very low		Very low or nil if recycling for irrigation is considered
Disinfection Consumption of effluent	Medium to high	high	Very low since substantial die off of bacteria has been recorded		Very low since up to 96% removal of coliforms is reported



Criteria	Traditional septic tank and filtration	Typical package/mechanical systems	Waste Ponds Stabilization	Settling Tank and Constructed Wetlands
<b>Public Health</b>				
Contact Risk	Medium to high	Low to medium	Very low	Very low
Treated Effluent Quality	Satisfactory to good	Good to very good	Very good to excellent	Excellent
Public Acceptance	Good	Very good to excellent	Very Good	Very good to excellent
Potential for reuse of treated effluent for irrigation and other uses	Median	Excellent	Excellent once they are not over loaded	Excellent
<b>Financial</b>				
Capital Cost	\$3,680.00	\$13,600.00	\$10,200.00	\$3,995.00
O&M Cost	\$100.00	\$1,000.00	\$2,000.00	\$450.00
Expected Lifetime	40 - 60 years	10 - 15 years	50 - 80 years	50 - 80 years
Operation and Maintenance Requirements	Low to medium. Medium because of the filtration	Very high, these are mechanical systems are energy intensive	Low to medium (especially if aerators are used for oxygenation. Desludging after years of operation can be time consuming and messy)	Maintenance activities are minimal. (The harvesting of plant material when they are overgrown. The system recommended will be planted with ornamental flowering plants that will have commercial value)



Criteria	Traditional septic tank and filtration	Typical package/mechanical systems	Waste Stabilization Ponds	Settling Tank and Constructed Wetlands
<b>Financial</b>				
Capital Cost	\$3,680.00	\$13,600.00	\$10,200.00	\$3,995.00
O&M Cost	\$100.00	\$1,000.00	\$2,000.00	\$450.00
Expected Lifetime	40 - 60 years	10 - 15 years	50 - 80 years	50 - 80 years
Operation and Maintenance Requirements	Low to medium. Medium because of the filtration	Very high, these are mechanical systems are energy intensive	Low to medium (especially if aerators are used for oxygenation. Desludging after years of operation can be time consuming and messy)	Maintenance activities are minimal. (The harvesting of plant material when they are overgrown. The system recommended will be planted with ornamental flowering plants that will have commercial value)
<b>Technological</b>				
Ability to adapt to hydraulic fluctuation	Good	Low to medium	Low to medium	Very good
Ability to adapt to changes in organic load	Good	Good	Low to medium	Very Good
Vulnerability to natural disasters and climate change	Medium since the system will be covered and generally the envelop will be made of reinforced concrete	High	High	High



# 10.0 Conclusions

- Based on general considerations, public health, environmental, financial, and technological criteria the varying treatment trains all present some disadvantages. the main of which are as follows:
  1. not enough available land space to accommodate these systems on residential lots along the College Street Ghaut,
  2. the necessary skills set to operate and maintain these systems may not be found among householders,
  3. the commercial systems are energy intensive and moving parts may render them not sustainable,
  4. These commercial systems are not nature-based so they were not considered as sustainable solutions.
- Stakeholder consultations were a critical component of this review. Residents and commercial interests in the study area, operators of motor vehicles, pedestrians and government organisations were interviewed. Interviews were conducted face to face, via telephone and social media. A consultation of government organisations was conducted virtually via zoom.
- The consensus from individuals, businesses and government organisations was that the greywater flowing down College Street Ghaut posed a threat to human health, was not aesthetically pleasing, had the potential to impact the near shore marine environment and negatively affected both vehicular and pedestrian traffic through College Street. There was also consensus that the government should make control and or treatment of greywater a priority, but interviewees offered varied solutions to the problem.





# Preliminary Design of constructed wetland system for treatment of greywater in the College Street Ghaut

- The Initial conditions are as follows:
- Greywater: 50% - 80% of total domestic water use
- The per capita water consumption of SKN:  $Q = 50$  Imp. Gallons/day, water consumption =  $Q$  water avg.
- Considering a single household of 5 P.E (5 persons)
- Wastewater generated =  $Q$  waste avg. =  $(0.8 - 0.9)$  of water consumption
- =  $(0.8 - 0.9) Q$  water avg.
- =  $0.9 (50 \text{ gpcpd}) \times 5 \text{ persons}$
- =  $225 \text{ gallons/d}$
- From this figure, (50% - 60%) is greywater.
- Therefore,  $Q$  greywater =  $0.6 * 225 \text{ Imp. gallons/d}$
- =  $135 \text{ Imp. gallons/d} * 4.5$
- =  $613.7 \text{ litres/d}$
- =  $614 \text{ l/d}$
- 



- The hydraulic loading rate of VFCWs is much higher than HFCWs.
- Experiments in France/ Europe show that a total area of 1.2m<sup>2</sup> per P.E is adequate.  
(Min – max): (0.1 – 4.7m<sup>2</sup>/P. E)
- Literature reports suggest that the area needed per capita or P.E:
  - 1.5 – 2m<sup>2</sup>/PE
  - 2 – 2.5m<sup>2</sup>/PE
  - 2.5 – 3m<sup>2</sup>/PE, depending on the strength of the wastewater.
- VFCW is very appropriate for small communities because treatment is extremely efficient >90% for COD (Chemical Oxygen Demand), 95% for SS (Suspended solids) and 85% for nitrification.
- There are various methods of approach for the design of constructed wetlands, using the approach with common hydraulic loading rate (HLR), typically 50 – 130 l/m<sup>2</sup>/d and up to max 200 l/m<sup>2</sup>/d,  
HLR = Q/A, where Q = Q<sub>greywater</sub> = 614 litres/day, A= area required.  
Therefore A = 614 l/d ÷ 200 l/m<sup>2</sup>/d = 3m<sup>2</sup> or 33 sq. ft  
Area required = 33 sq.ft



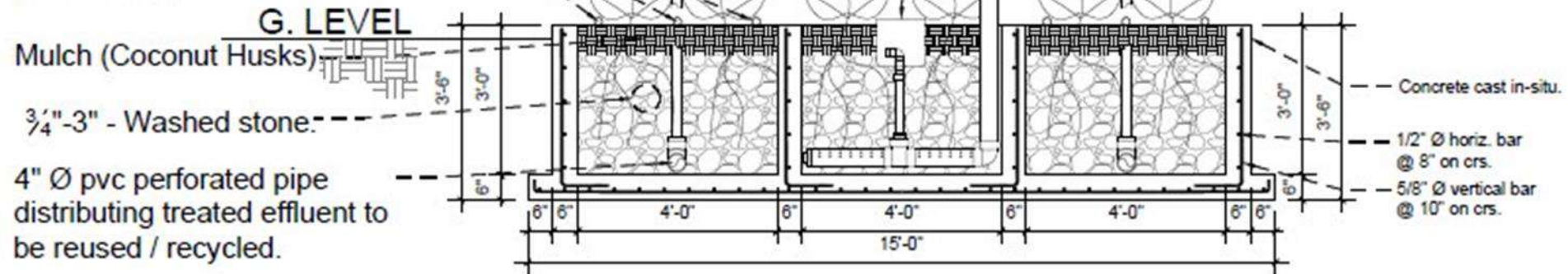




Ornamental Flowering Plants  
(Ginger lillies, Heliconia,  
Canna Indica, Calla lillies,  
elephant ears (Taro), etc.)

2" Ø pvc perforated  
Distribution Pipe with holes  
drilled 4" apart on centres.  
(See Detail)

Outlet Water Level Controller  
(See Detail 3.0)



**SECTION C-C - VIEW OF GREYWATER SETTLING TANK /  
VERTICAL & HORIZONTAL SUBSURFACE-FLOW CONSTRUCTED WETLANDS**





INNOVATION & SMART TECHNOLOGIES  
BUILDING RESILIENCE IN THE  
WATER & WASTE INDUSTRIES

 **30<sup>th</sup>** Annual Conference  
and Exhibition  
CARIBBEAN WATER AND  
WASTEWATER ASSOCIATION THE CAYMAN ISLANDS  
**3-8 OCTOBER 2021**

# Using a Water Security Index (WSI) approach to drive targeted projects: the Tobago Experience

Presented by Candice Santana

October 2021

# Agenda



Why Water Security?



Defining Water Security



Overview Of The Water Security Index



The Tobago Experience





# Why Water Security?



INNOVATION & SMART TECHNOLOGIES  
BUILDING RESILIENCE IN THE  
WATER & WASTE INDUSTRIES  
**COWE 30** Annual Conference  
and Exhibition  
LEWIS & CLAYDON  
HOSPITALITY VENUE, THE CAYMAN ISLANDS  
3-8 OCTOBER 2021

# The UN's SDGs and Caribbean SDs



The SDGs recognizes that development and economic prosperity depend on the sustainable management of freshwater resources and ecosystems

All SDGs are interconnected and interrelated, SDG 6 is no exception

Water is needed for agriculture, energy, domestic purposes, tourism and industrial production

In the Caribbean, the intensity and frequency of both extremes of rainfall have increased in the last decade

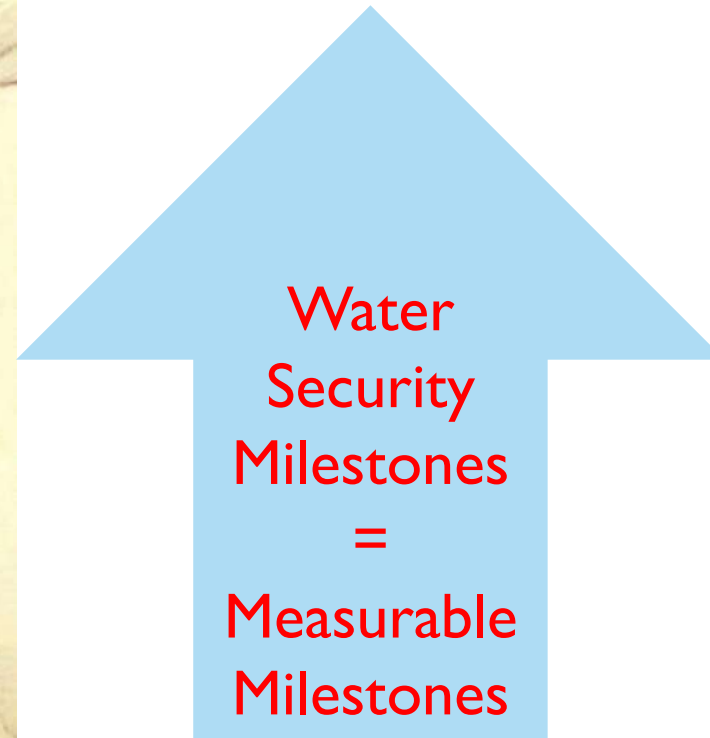
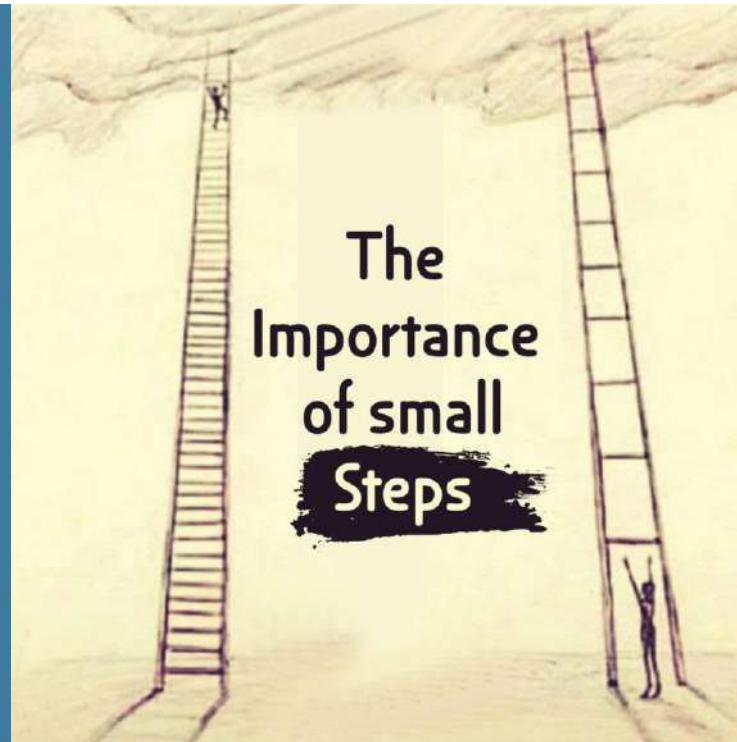
Dry seasons have been littered with periods of extreme drought

Rainy seasons have had torrential rainfall resulting in both flash and riverine flooding

Water resources are commonly developed and managed by different government agencies and within different sectors which can foster a lack of coordination and a fractional perspective of the state of the resource

Most Caribbean SDs also cope with fragile economies, limited finance and human capital as well as limited land use





# Caribbean SIDs and the UN's Sustainable Development Goals



INNOVATION & SMART TECHNOLOGIES  
BUILDING RESILIENCE IN THE  
WATER & WASTE INDUSTRIES  
COWA 30 Annual Conference  
and Exhibition  
THE CAYMAN ISLANDS  
3-8 OCTOBER 2021

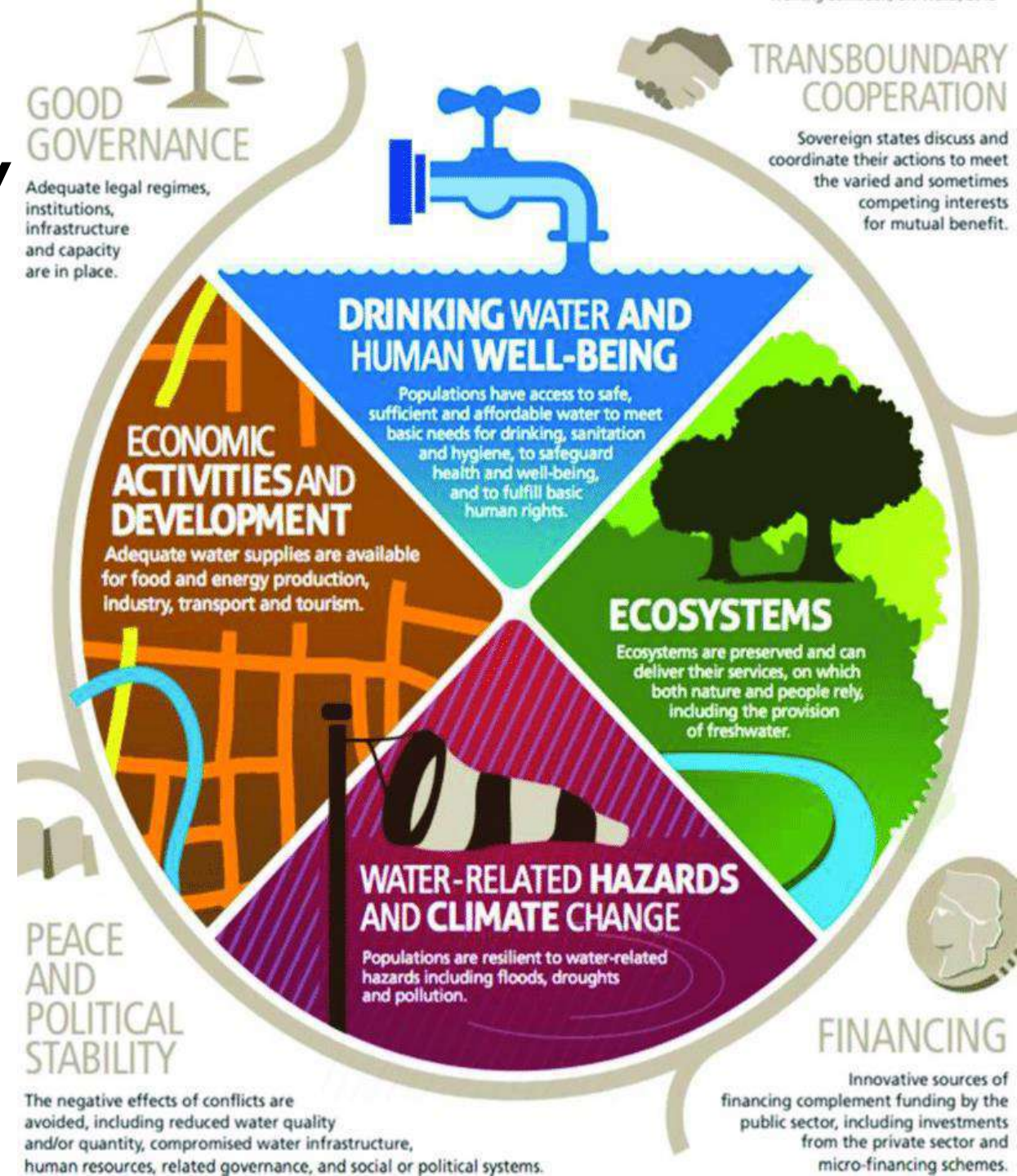
# Defining Water Security?



INNOVATION & SMART TECHNOLOGIES  
BUILDING RESILIENCE IN THE  
WATER & WASTE INDUSTRIES  
**COWI 30** Annual Conference  
and Exhibition  
LONDON, WALSLEY AND  
MIDLANDS ARENAS, THE CAYMAN ISLANDS  
3-8 OCTOBER 2021

# Defining Water Security

- “The capacity of a population to safeguard access to adequate quantities of acceptable quality water for sustaining livelihoods, human well-being, and socio-economic development, for ensuring protection against water-borne pollution and water related disasters, and for preserving ecosystems in a climate of peace and political stability.” - **UNESCO-IHP Intergovernmental Council 2012**



# Defining Water Security

- Cashman (2014) posited that by looking at different definitions offered by varying organizations, stakeholders, and academics, four (4) common elements of water security are identified, within which water security in the Caribbean can be assessed
- These are Adequacy, Accessibility, Assurance, and Affordability
- Each of these four elements has specific drivers which, Cashman posits, affect water security. For instance, water resource availability may affect adequacy, service coverage indicates accessibility, water management practices affect assurance, and tariff structures indicate affordability

## Adequacy

- Addresses conditions governing water resource availability and the nature of water demands

## Accessibility

- How much water is available when and where it is needed

## Affordability

- How water services are paid for, as well as financial position of state agencies and businesses

## Assurance

- Ability to secure safe and sufficient water resources to deal with system shocks



# Overview of the Water Security Index



INNOVATION & SMART TECHNOLOGIES  
BUILDING RESILIENCE IN THE  
WATER & WASTE INDUSTRIES  
**CWA 30** Annual Conference  
and Exhibition  
CAYMAN ISLANDS  
3-8 OCTOBER 2021

# Water Security Index

Adopted from the Asian Development Bank

## Key Dimension 1

### HOUSEHOLD WATER SECURITY

- Access to piped water supply
- Access to improved sanitation
- Hygiene

## Key Dimension 5

### RESILIENCE TO WATER-RELATED DISASTERS

- Floods and wind storms
- Drought
- Storm surges and coastal floods

## Key Dimension 2

### ECONOMIC WATER SECURITY

- Agricultural water security
- Industrial water security
- Energy water security
- Broad economy

# NATIONAL WATER SECURITY

## Key Dimension 4

### ENVIRONMENTAL WATER SECURITY

- River health
- Hydrological alteration
- Governance of the environment

## Key Dimension 3

### URBAN WATER SECURITY

- Water supply
- Wastewater treatment
- Drainage/floods
- River health





# The Tobago Experience

In 2018/2019 COLE Engineering Group Limited was contracted by WRA, WASA to completed the Development of an Integrated Water Security Programme for Tobago



INNOVATION & SMART TECHNOLOGIES  
BUILDING RESILIENCE IN THE  
WATER & WASTE INDUSTRIES  
**COLE 30** Annual Conference  
and Exhibition  
CELEBRATING 30 YEARS OF  
INDEPENDENCE IN THE CAYMAN ISLANDS  
3-8 OCTOBER 2021

# Water Security Index – Tobago Experience

<b>Domestic Water Security</b>	The extent to which Tobago is supplied with safe and reliable water	Access to piped water Provision of 24/7 supply Access to improved sanitation
<b>Urban Water Security</b>	How well Tobago manages its urban water services and assets	Non-Revenue Water as a Percentage of System Percent of Wastewater Treatment Drainage coverage
<b>Economic Water Security</b>	How water is being used to support economic growth and development	Water use in agriculture Water use for tourism
<b>Environmental Water Security</b>	How well Tobago is able to manage its water resources	Water Resource Development Watershed Disturbances
<b>Water Related Disaster Resilience</b>	Tobago's capacity to cope with water related disasters, in this case floods, storm surges, and droughts	Drought Resilience Flood and Storm Surge Resilience



# Domestic Water Security: The Tobago Experience

Access to Piped Water (%)	Score
<60	1
60-70	2
70-80	3
80-90	4
>90	5

Access to 24/7 Supply (%)	Score
<60	1
60-70	2
70-80	3
80-90	4
>90	5

Access to Improved Sanitation (%)	Score
<60	1
60-70	2
70-80	3
80-90	4
>90	5

Access to Piped Water	24/7 Supply	Improved Sanitation	Domestic Water Security Score
4	1	4	3



# Urban Water Security: The Tobago Experience

NRW (% of System Input)	Score
>60	1
50-60	2
40-50	3
30-40	4
<30	5

Wastewater Collection (Central Sewerage) (%)	Score
<40	1
40-50	2
50-60	3
60-70	4
>70	5

**Drainage Coverage**

A suggested indicator which can be utilized upon the collection of required data

NRW	Wastewater Collection (Central Sewerage)	Urban Water Security Score
3	1	2



# Economic Water Security: The Tobago Experience



Water Use in Agriculture	Water Use in Tourism	Economic Water Security Score
3	3	3



# Environmental Water Security: The Tobago Experience

Water Stress Indicator	Score
>1	1
0.6 - 1	2
0.3 - 0.6	3
0.3 - 0.1	4
<0.1	5

Watershed Disturbance	Score
Review of environmental policies, testing criteria, and previous consultations	3

Water Resource Development	Watershed Disturbance	Environmental Water Security Score
4	3	3.5



# Water Related Disaster Resilience

Drought Resilience	Score
Reservoir Storage and Trucking Volume	2.5

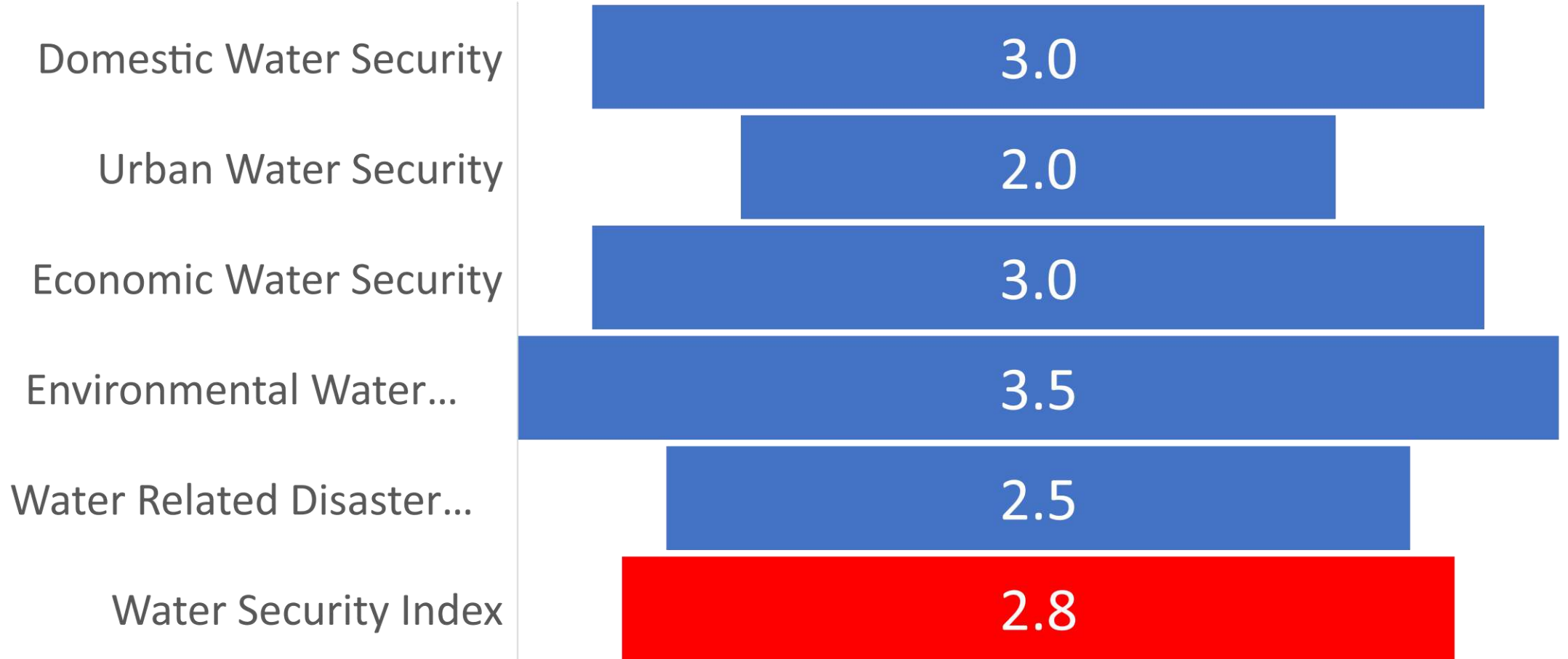
Flood and Storm Surge Resilience	Score
A suggested indicator which can be utilized upon the collection of required data	



Drought Resilience	Flood and Storm Surge Resilience	Water Related Disaster Resilience Score
2.5	-	2.5



# Water Security Index: The Tobago Experience





# Targeted Projects

## Domestic Water Security

- Access to 24/7 Water Supply

## Urban Water Security

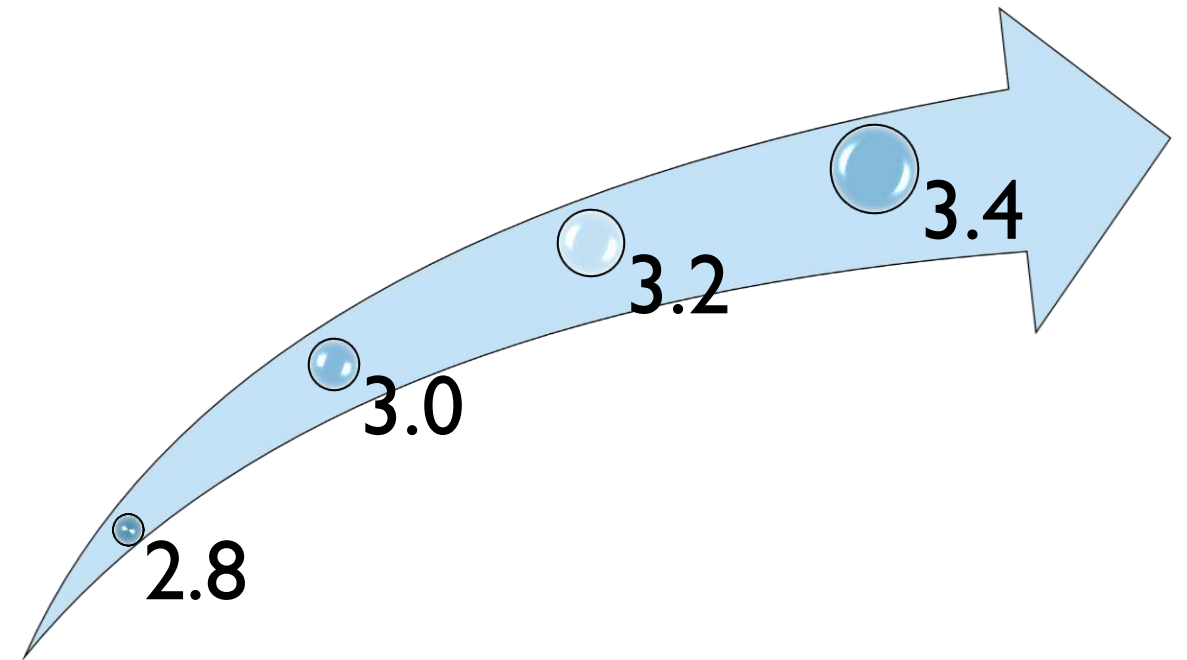
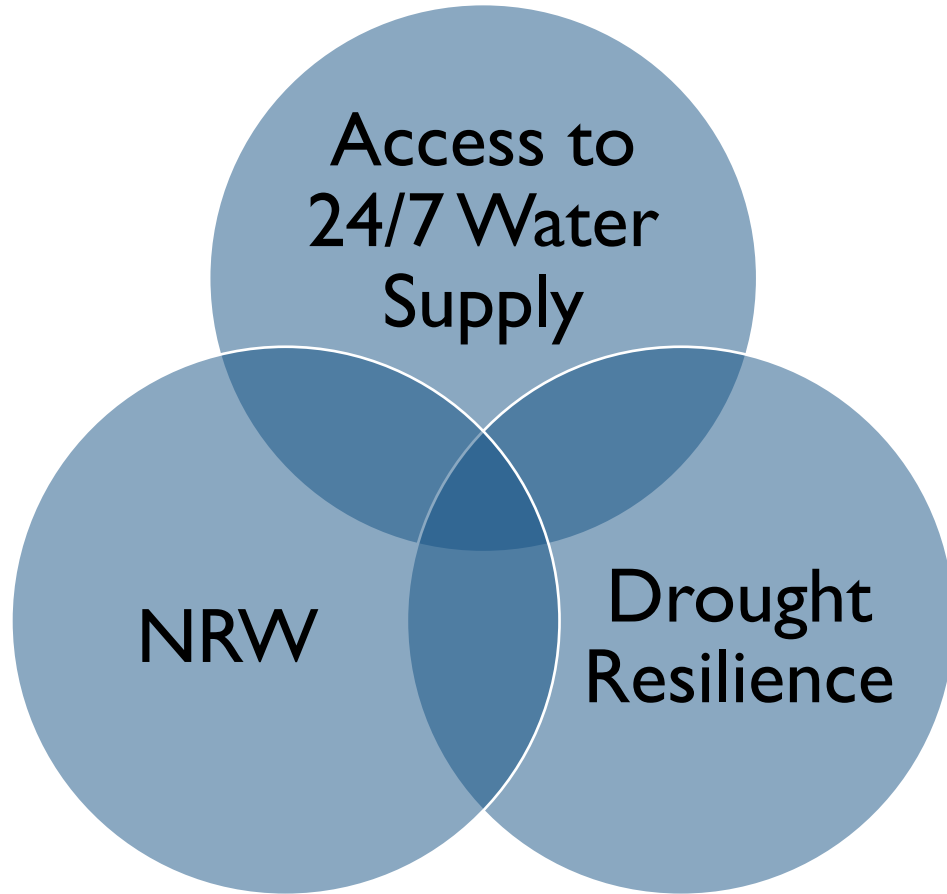
- NRW
- Wastewater Collection

## Water Related Disaster Resilience

- Drought Resilience
- Climate Change



# Targeted Projects



## Possible Projects

- Demand Management Programme
- Leak Repair Programme
- Universal Metering
- Increasing Water Storage Capacity
- Exploring New Water Sources
- Water Information Management System



# Acknowledgement

Mr. Keith Meade

Mr. Kendell Francois

Dr. Muin Hosein

Mr. Richard Atkinson

Staff at Water Resources Agency, WASA

## Thank You

For More Information, feel free to contact

Candice Santana

[candicesantana24@gmail.com](mailto:candicesantana24@gmail.com)

[Candice.Santana@wasa.gov.tt](mailto:Candice.Santana@wasa.gov.tt)



INNOVATION & SMART TECHNOLOGIES  
BUILDING RESILIENCE IN THE  
WATER & WASTE INDUSTRIES  
**CWWA 30** Annual Conference  
and Exhibition  
HOLDING PLACE  
THE CAYMAN ISLANDS  
3-8 OCTOBER 2021



**INNOVATION & SMART TECHNOLOGIES**  
BUILDING RESILIENCE IN THE  
WATER & WASTE INDUSTRIES

**CWWA** 30<sup>th</sup> Annual Conference  
and Exhibition  
CARIBBEAN WATER AND  
WASTEWATER ASSOCIATION THE CAYMAN ISLANDS  
3-8 OCTOBER 2021

# CLIMATE CHANGE AND RAINWATER HARVESTING FOR DOMESTIC PURPOSES IN THE CARIBBEAN: THE CASE OF HARMONY VALE AND DRUMILLY DISTRICTS, ST ANN, JAMAICA

Lilly Loe

# Presentation outline

- Introduction
- Research problem and objectives
- Conceptual framework of the Research Problem
- Methodology
- Literature review
- Findings
- Recommendations
- Conclusion

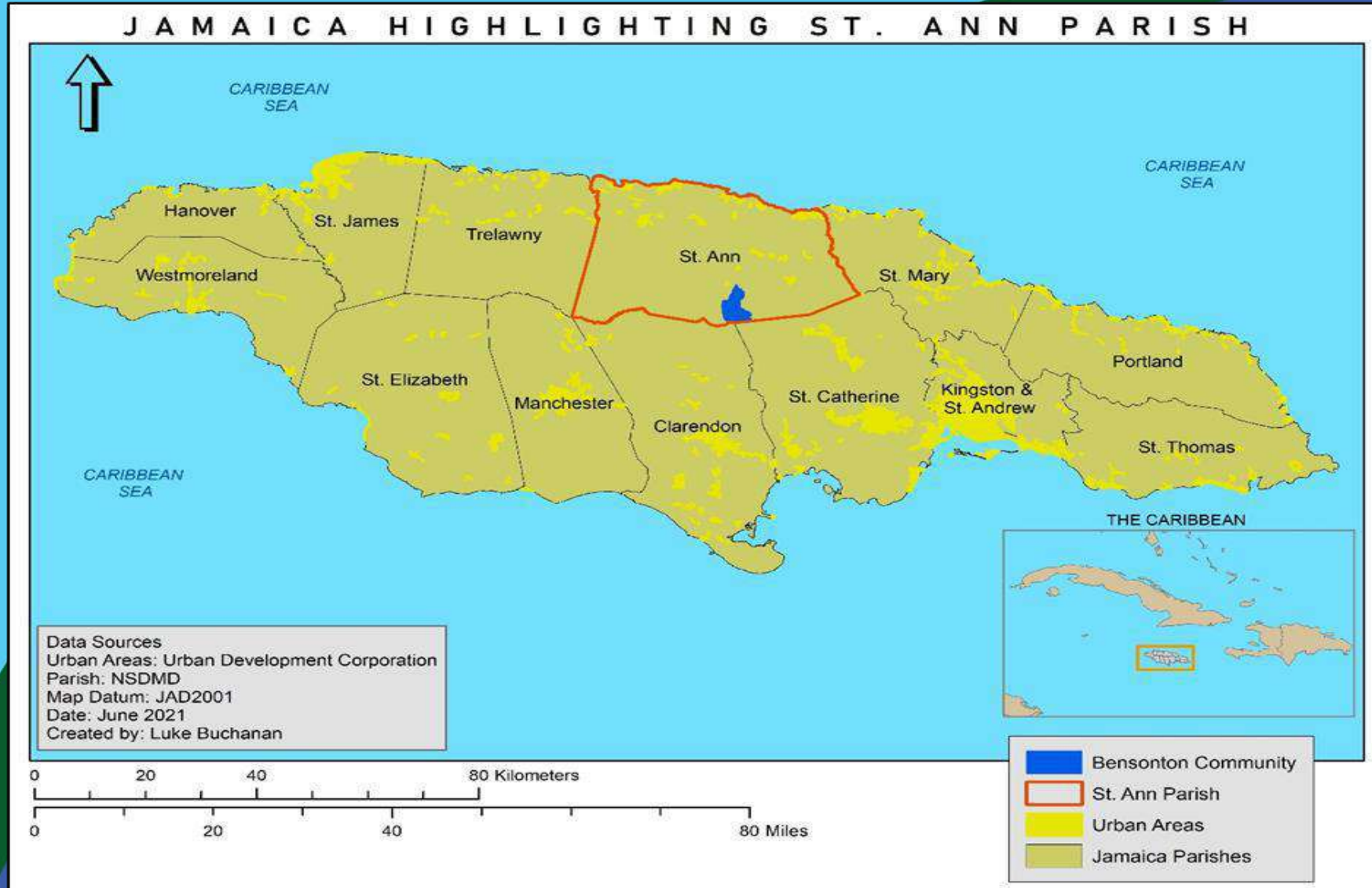


# Introduction

- *“Water is life. It is essential for our survival. The future of the world also depends on water. Indeed, we cannot dream of a peaceful and prosperous world without water. But we must not forget that water is a finite resource. If we fail to manage this resource properly, it can cause a lot of human sufferings. Let us all work together for a world where everybody would have equal rights and access to safe water.” (The Prime Minister of Bangladesh, Sheikh Hasina)*
- *Water a medium that links everything on this planet*
- *SIDS are more vulnerable to the climate change*
- *RWH is dependent on the rainfall.*
- *RWH Small island nations will be affected by the change in rainfall*



# Study Area



## Research problem:

- Lester 2018 states that rainfall variability has change in the region.
- Aladenola et al (2016) mentioned that RWH has been practiced in the region to augment water and sanitation needs, however is exacerbated by climate change. climate change presented a challenge for those who rely on rainwater as their main source of potable water and are not connected to the centralized water system.
- The communities of Harmony Vale and Drumilly however have been innovative in adapting to the situation. ( Emmanuel,2011 )

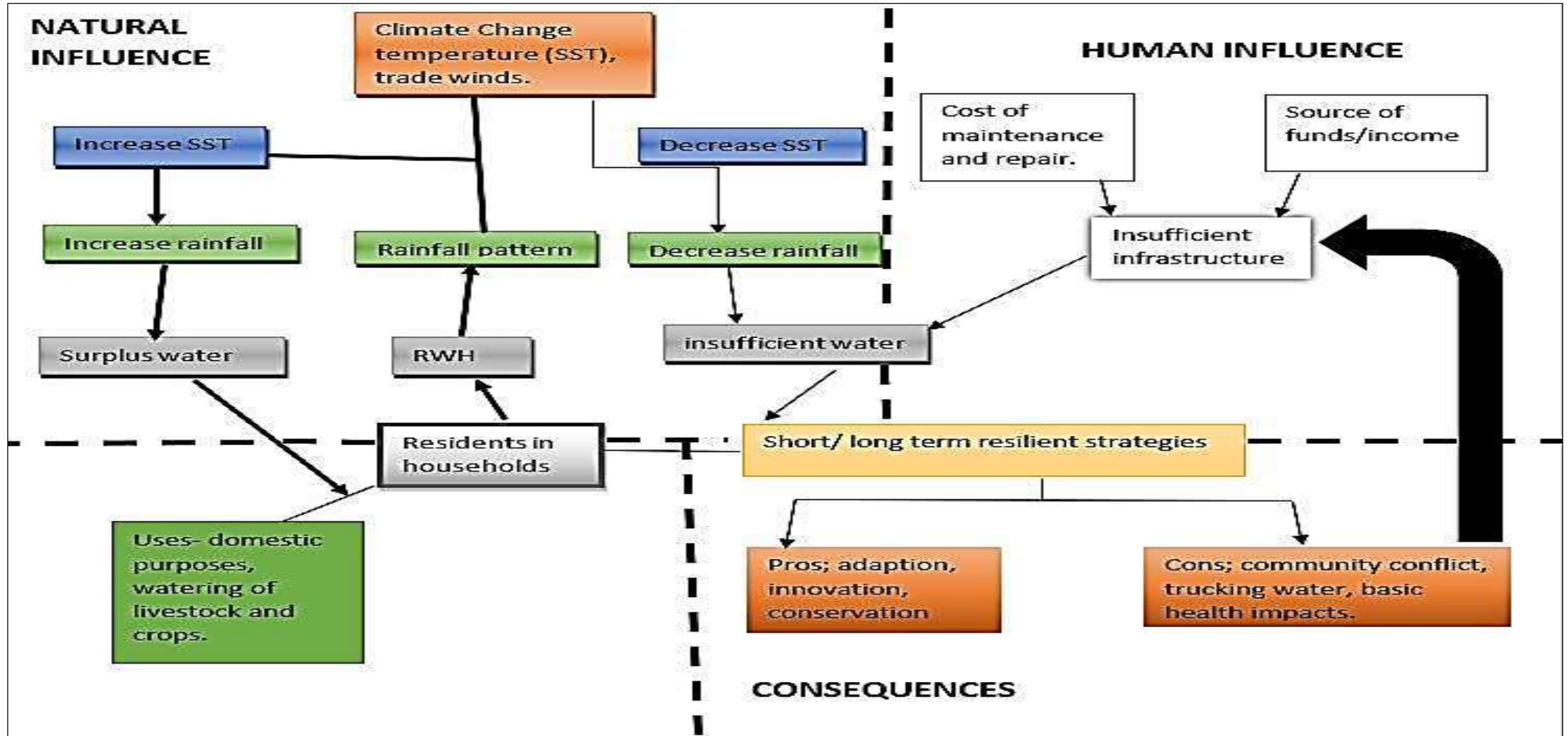
## Main objectives:

- 1) To examine the impacts of swift in rainfall change to the people's rainwater harvesting livelihood
- 2) To assess the adaptive strategies, they have been utilizing





# Conceptual framework of the Research Problem



# Methodology

- Data collected was based on survey questionnaires and interviews.
- **Mixed method**, where both qualitative and quantity are utilized equally 50/50.
- Survey questionnaires were close-ended for the quantitative part. And open ended for the qualitative. It was done in using a convenient method based on the availability of people.
- Interview is all qualitative.
- **Quantitative data** were entered to SPSS and integrate graphs
- **Qualitative data** were transcribed, memo, develop emerging themes



# Literature review

- Waite 2012 emphasizes a further research on the impacts of climate change to water resources in Jamaica.
- Lester (2012) highlighted a change in the rainfall variability for the Region.
- Aladenola et al (2016) RWI an important augmented measure for meeting the water and sanitation needs but exacerbated by climate change and disasters.



# Results

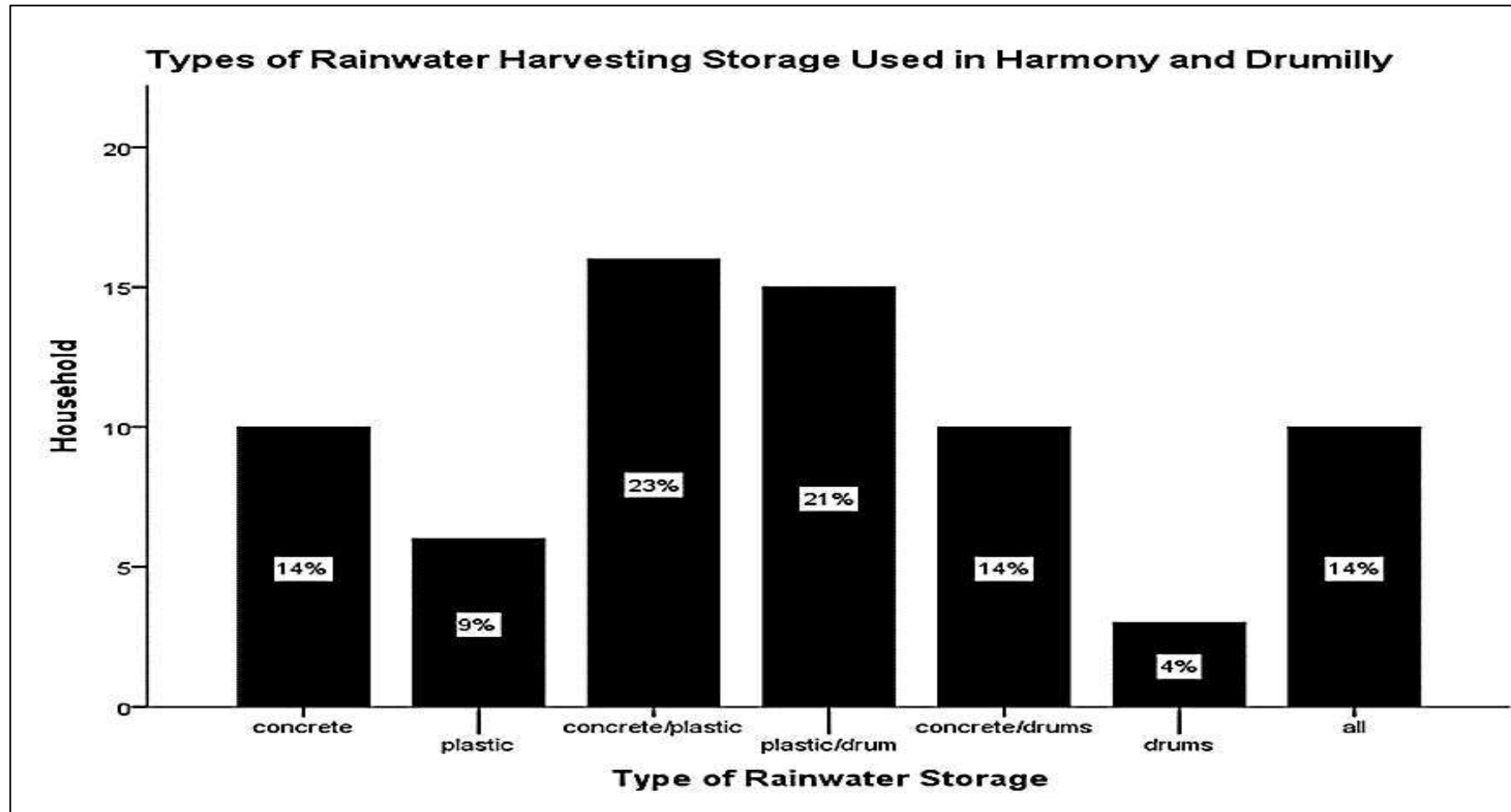
Types of Rainwater harvesting designs in the two communities



## Types of rooftop methods



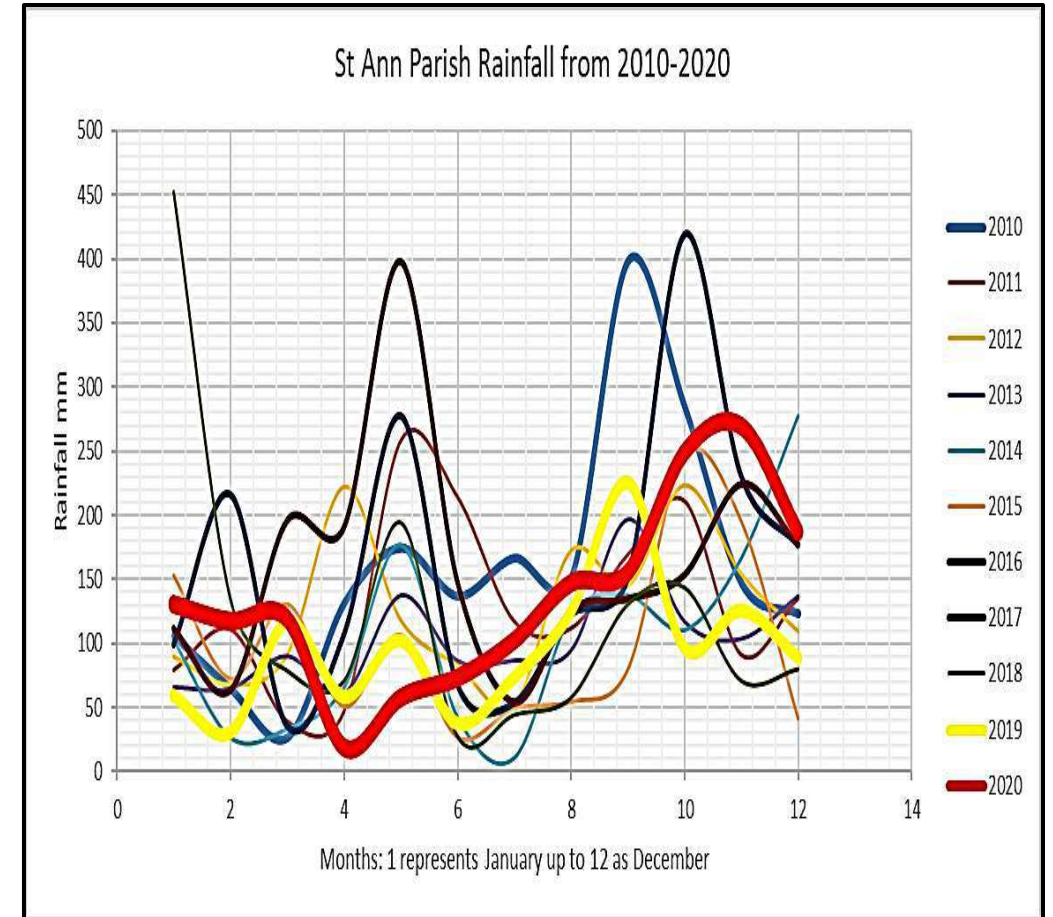
# RWH storages



# Rainfall change ( Observation vs met data)

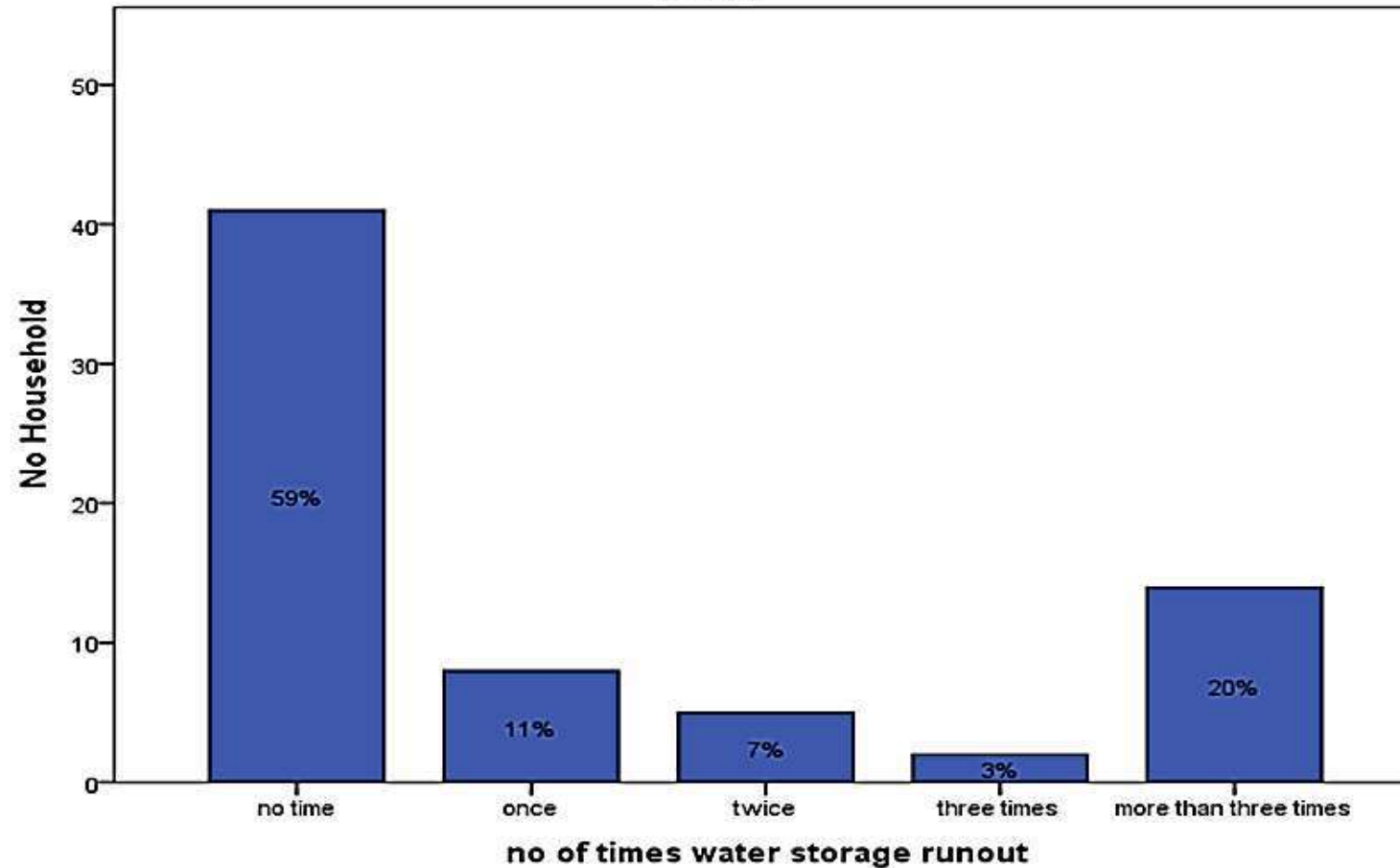
Observation from the HV/D residents

- Rainfall vary over the years, last year was worst
- Drought months for 2020 lasted 3 months ( April, May and June)
- Rainfall has decreased-with evidence of about 41% of the population's water storage had runout.



# Impacts of the changing rainfall

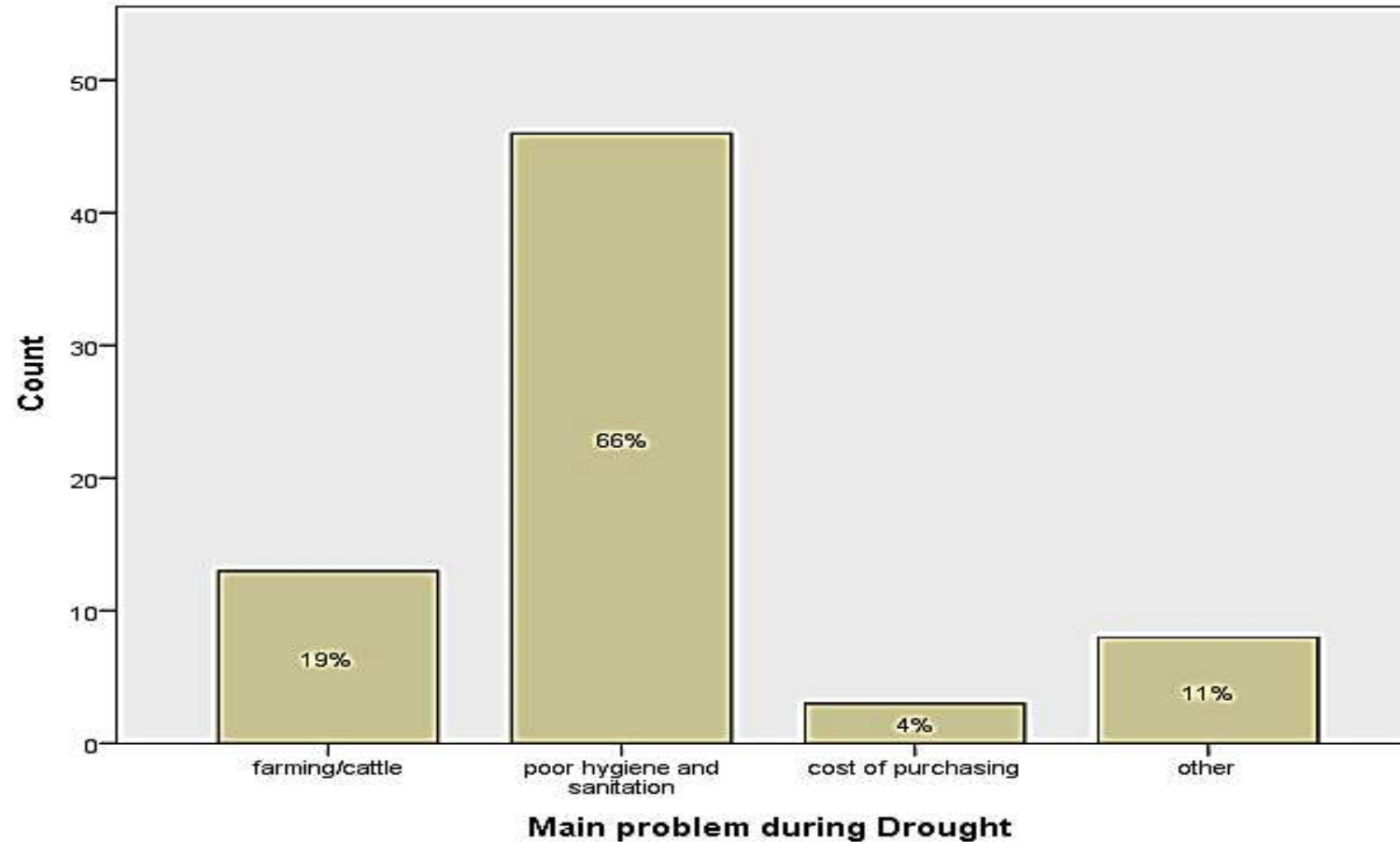
Number of times Water storage at the household level runs out for the past year (2020)





# Impacts of the changing rainfall

Main Issues during drought periods in Harmony Vale and Drumilly



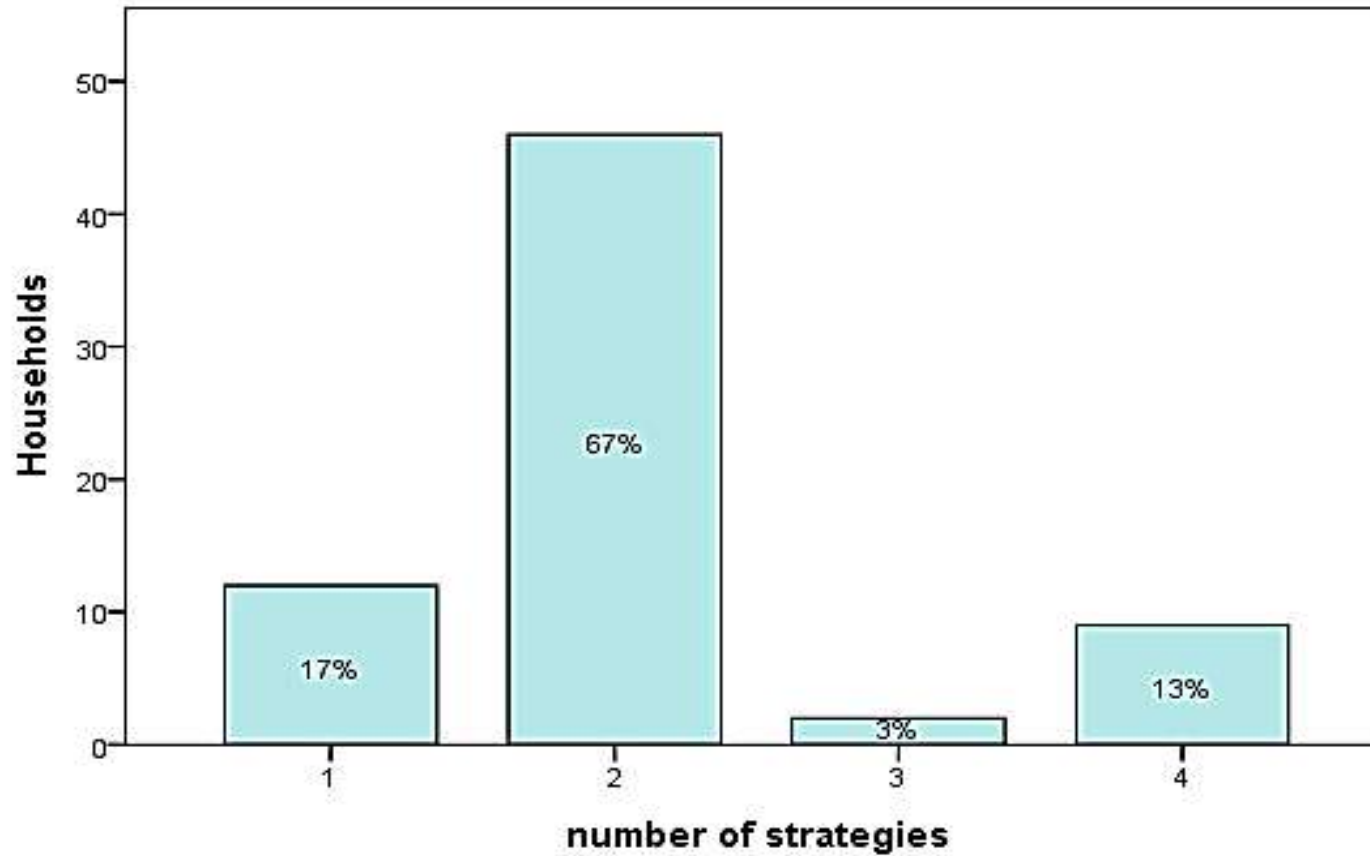
# Strategies employed in response to the changing climate.

Strategies	Supply	Demand
Coping (short term)	<ol style="list-style-type: none"> <li>1) Purchase bottled water</li> <li>2) Buy trucked water</li> <li>3) Water from neighbors</li> <li>4) Purchase water from NWC in Claremont</li> </ol>	
Adaptation (Long term)	Community tank	Practice conservation

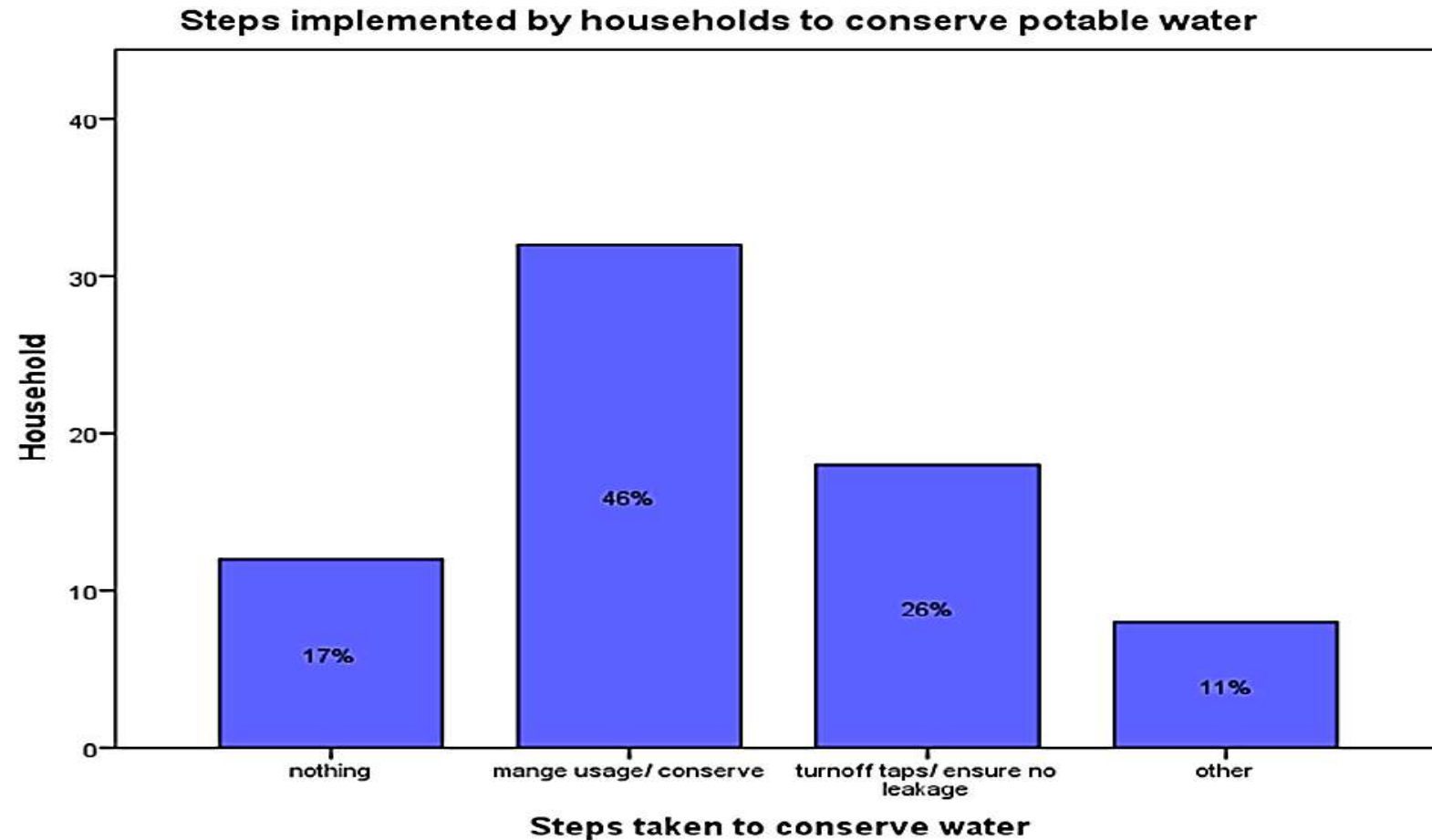


# Strategies Cont'

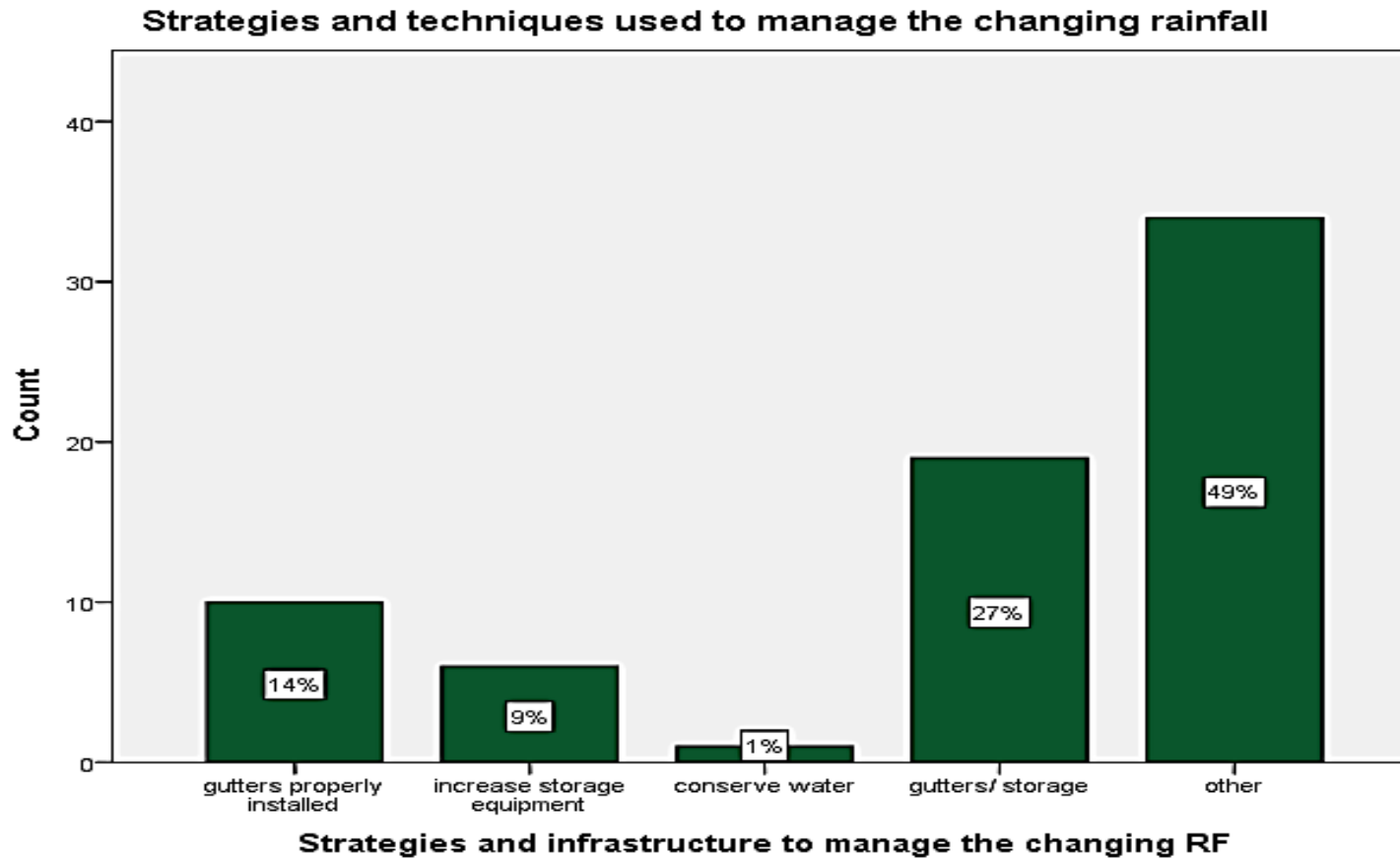
Number of strategies the households used



# Resilient techniques used

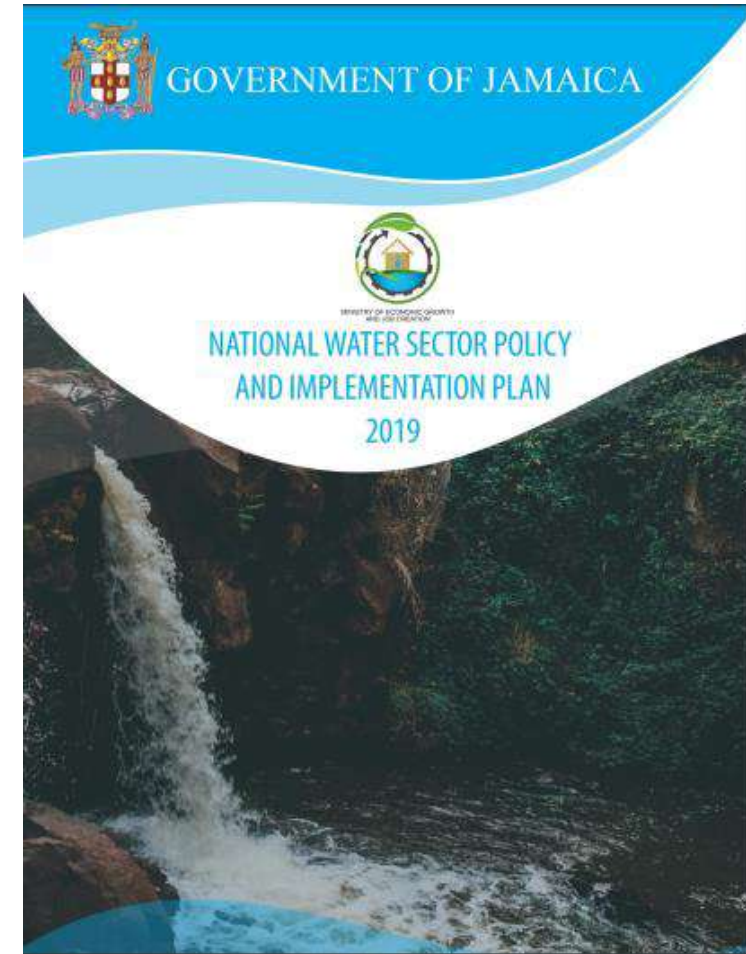


# Combined resilient measures and techniques to the changing rainfall



# Jamaica's National water policy and implementation plan 2019.

- RWVH is incorporated in the policy
- Govt encouraged RWVH as an augmented water supply
- Implementation phases varies based on the institution



# Recommendations for RWWH in the study Area

## Household level

- Individuals to observe and estimate the volume of usage and estimate their use during the drought months to avoid water storages runout.
- Extra guttering needed to harness to the maximum capacity
- Use low flush design toilets
- possible to use solar powered water pumps for those that use them

## Local govt and national govt level.

- Parish council ( local govt) to work with the Rural water supply limited.
- Identify those that need more water storages and provide.
- Connect to the centralized water system
- 



# Conclusion

- Change in rainfall impacts RWVH
- Main issue is the accessibility to water when there is the need.
- Reliable water supply connections, would be the best alternative on a long- term basis.







INNOVATION & SMART TECHNOLOGIES  
BUILDING RESILIENCE IN THE  
WATER & WASTE INDUSTRIES

 **30<sup>th</sup>** Annual Conference  
and Exhibition  
CARIBBEAN WATER AND  
WASTEWATER ASSOCIATION THE CAYMAN ISLANDS  
3-8 OCTOBER 2021

# The chemical composition of Sargassum in the coastal waters in the Cayman Islands. Safe for land use?

Kodie Kelvin Scott & Marcela Martinez Ebanks

Water Authority – Cayman Islands

October 7<sup>th</sup>, 2021



Water Authority - Cayman

# Agenda

- Introduction to Sargassum
- Sargassum Testing (Materials and Methodology)
- Comparison of Test Results to Regulatory Limits
- Limitations
- Conclusions
- Literature Cited





Water Authority - Cayman

# Introduction



INNOVATION & SMART TECHNOLOGIES  
BUILDING RESILIENCE IN THE  
WATER & WASTE INDUSTRIES

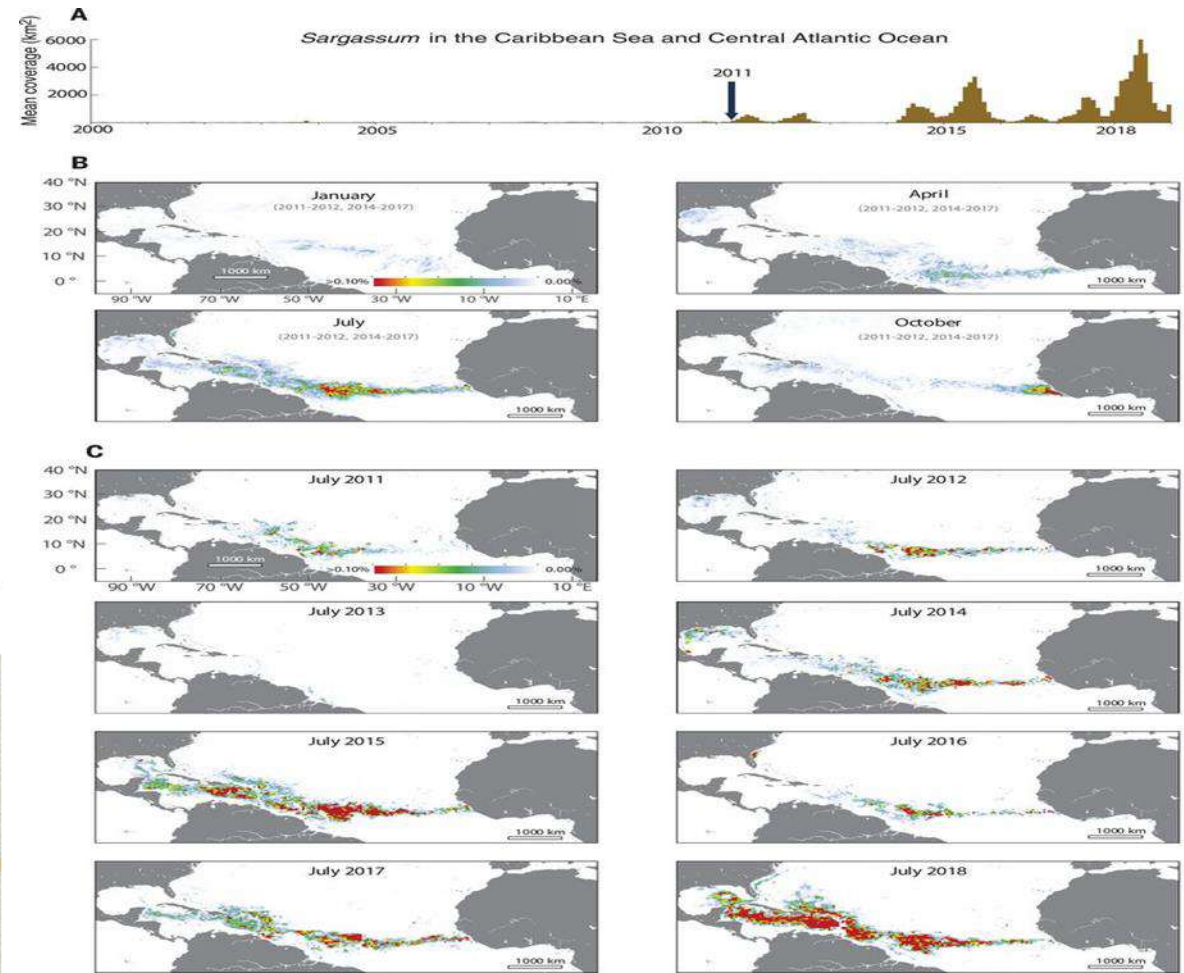
**CWA 30** Annual Conference  
and Exhibition  
CAYMAN ISLANDS  
3-8 OCTOBER 2021

# Introduction

- Sargassum influx in the Caribbean is a major issue
- Impacts major industries like tourism and fisheries
- limited scientific research on land use application of Sargassum
- Cayman Islands is not exempt from this Sargassum issue and must find ways to mitigate the concerns



# Quick Summary of Sargassum



*Sargassum natans*: Narrow-leaf Gulfweed (right) and *Sargassum fluitans*: Broad-leaf Gulfweed (left)



# Sargassum Testing Materials & Methodology



# Purpose of study

There is a concern that land application of Sargassum may impact groundwater and soil

Preliminary testing of Sargassum to determine whether the concern is valid



# Methodology

- The ISO 17025:2017 accredited laboratory of the Water Authority Cayman used chemical digestive methodology to determine the composition of Sargassum.
- 6 samples were collected (3 dry and 3 wet) from South Sound, Grand Cayman.
- Portions of each sample were first washed with tap water and then with deionized water to remove particulate matter.
- The washed sample portions were dried at  $102 \pm 2^{\circ}\text{C}$  for 36 hours.
- Samples were analyzed for eight chemical parameters. The parameters were grouped into two groups—heavy metals and nutrients.



Wet

Dry



# Methodology

- Nutrients were ammonia, nitrate, and reactive phosphate .
- The heavy metals parameters were lead, iron, copper, arsenic, and cadmium.
- Spectrophotometric methods for ammonia, nitrate, reactive phosphate, **total phosphate** , iron, copper, and **manganese**.
- Anodic stripping voltammetry for lead and cadmium
- Samples were screened for arsenic using the Quick II Rapid Arsenic Test Kit ®




# Heavy Metal & Nutrient Testing Method and Instruments

Parameter	Method	Instrument
Ammonia	SM 4500-NH4-88 C	Hach DR 6000
Arsenic	Industrial Test Systems	Quick II Rapid Arsenic Test Kit
Cadmium	SM 3500-04 B	Pallintest Kemio Heavy Metals
Copper	Hach 8506	Hach DR 6000
Iron	SM 3500Fe-97 B	Hach DR 6000
Lead	SM 3500-04 B	Pallintest Kemio Heavy Metals
Manganese	Hach 8034	Hach DR 6000
Nitrate	SM 4500NO <sub>3</sub> -00 E	Hach DR 6000
Phosphate, Reactive	SM 4500P-99C	Hach DR 6000




# Undigested Dried Sample



# Addition of Acid (HCl & HNO3)



# Digestion with Acid (Orange bubble observation)




# Digested sample before filtration



# Digested filtered sample



# Final neutralized digested sample



# Comparison of Test Results to Regulatory Limits



# Sample Results for 8 testing parameters (mg/kg)

Sample No	Ammonia	Arsenic	Cadmium	Copper	Iron	Lead	Nitrate	Phosphate, reactive
1 Dry	257	79.8	0.5	57.2	33.4	<1.0	<0.5	461
2 Wet	262	5.2	0.2	62.7	202.6	<1.0	<0.5	456
3 Dry	255	39.8	0.3	49.8	218.9	<1.0	<0.5	414
4 Dry	234	4.0	-	140.2	62.9	-	<0.5	252
5 Wet	260	19.7	0.3	-	28.9	<1.0	1.97	525
6 Wet	281	39.9	0.4	76.2	33.4	-	1.99	487



# Summary of Results by Parameter

Parameter	Average (mg kg-1)	Maximum (mg kg-1)	Minimum (mg kg-1)
Ammonia	258.1	281.2	233.9
Arsenic	31.4	79.8	4.0
Cadmium	0.3	0.5	0.2
Copper	77.2	140.2	49.8
Iron	96.7	218.9	28.9
Lead		<1.0	
Nitrate	0.7	2.0	0.0
Phosphate, reactive	432.4	524.9	251.7



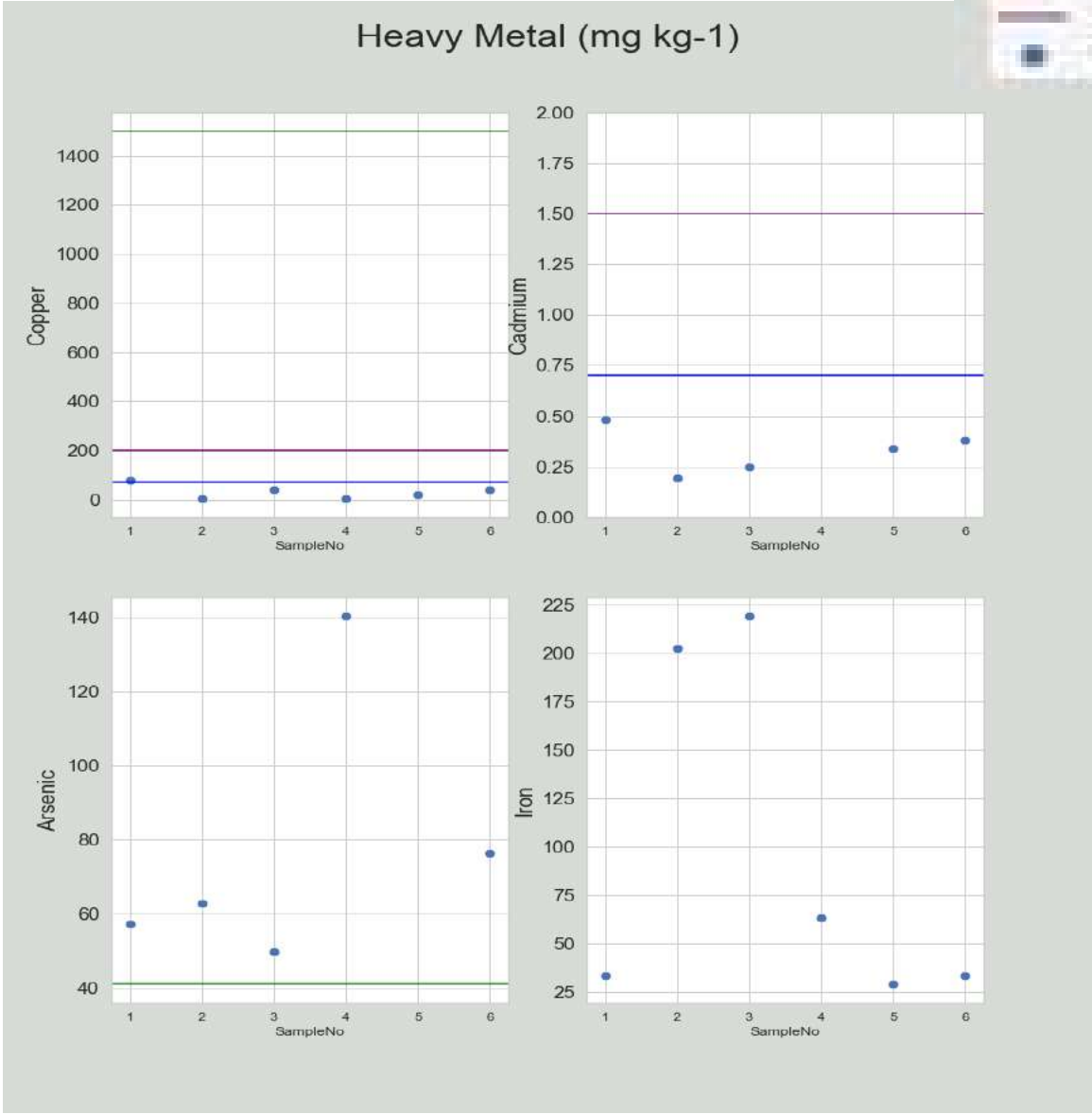



# Regulatory Limits (mg/kg)

Country	Regulation/Requirement	Cadmium	Copper	Lead	Arsenic
Austria	A+	0.7	70	45	
Belgium	Royal Decree 07.01.1998	1.5	90	120	
Denmark	Statutory Order Nr.49	0.8	1000	60	25
Finland	Decisions of the Ministry of Agriculture and Forestry (46/94)	3	600	150	50
France	NF COMPOST URBAIN	3		800	
Germany	Bio waste ordinance (Class I)	1	70	100	
Italy	Technical regulation, DCI 27/07/84 (MSWC)	10	600	500	10
Netherlands	BOOM very clean Composts	0.7	25	65	5
UK	UKROFS fertil.org.farming, 'Composted household waste'	0.7	70	45	
UK	PAS 100:2018	1.5	200	200	
EC Reg2092/91	Compost from source separated Biowaste	0.7	70	45	
Canada		20		500	75
USE EPA	CFR40/503 Sludge Rule	39	1500	300	41



# Comparison of results with regulatory requirements in the USA and UK





Water Authority - Cayman

# Limitations

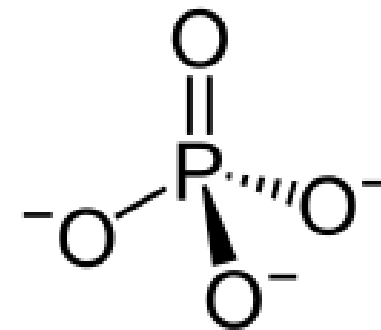


INNOVATION & SMART TECHNOLOGIES  
BUILDING RESILIENCE IN THE  
WATER & WASTE INDUSTRIES

**CWA 30** Annual Conference  
and Exhibition  
LIMITATION WASTE AND  
WATER RESILIENCE IN THE CAYMAN ISLANDS  
3-8 OCTOBER 2021

# Manganese and Total Phosphate Limitation

- Due to matrix interferences with method results for manganese and total phosphate, results were not reported.
- Total phosphate and manganese should be explored in future investigations with sargassum leachate solutions.
- More samples, both in wet and dry state recommended for further analysis.





Water Authority - Cayman

# Conclusion



INNOVATION & SMART TECHNOLOGIES  
BUILDING RESILIENCE IN THE  
WATER & WASTE INDUSTRIES

**CWA 30** Annual Conference  
and Exhibition  
CAYMAN ISLANDS AND  
THE CAYMAN ISLANDS  
3-8 OCTOBER 2021

# Conclusion

- This preliminary investigation highlights that Arsenic (As) is of major concern for land application in the Cayman Islands.
- With initial findings of As in Sargassum exceeding the USEPA sludge rule limit of 41 mg/kg it needs to be considered whether the use of Sargassum as compost in the Cayman Islands is safe.
- It is recommended to conduct additional testing of Sargassum for the level of As.



# Conclusion

- No regulations currently for sargassum use as compost
- Sargassum issue for the Cayman Islands and broader Caribbean region is here to stay and wont simply vanish.
- Broader education and awareness is required for all stakeholders
- We must find a way to manage it in such a manner that public and environmental health are protected



# Literature Cited

Boyd, S. 2013. "Sargassum". Texas Saltwater Fishing Magazine. Accessed December 29, 2015.  
<http://www.texasaltwaterfishingmagazine.com/fishing/sargassum/subpage1397.html>.

Cabanillas-Terán N, Hernández-Arana HA, Ruiz-Zárate MÁ, Vega-Zepeda A, Sanchez-Gonzalez A. Sargassum blooms in the Caribbean alter the trophic structure of the sea urchin *Diadema antillarum*. PeerJ. 2019 Aug 30;7:e7589. doi: 10.7717/peerj.7589. PMID: 31531271; PMCID: PMC6718159.

Figueira MM, Volesky B, Ciminelli VST (1997) *Assessment of interference in biosorption of a heavy metal*. Biotechnol Bioeng 54:344– 350

Figueira MM, Volesky B, Mathieu HJ (1999) *Modeling of the protonmetal ion exchange in biosorption*. Environ Sci Technol 33:1840

Government of Jamaica. (2019) *Sargassum Clean-up Costs Caribbean US\$120 Million – Bartlett*. Available at <https://www.mot.gov.jm/news-releases/sargassum-clean-costs-caribbean-us120-million-%E2%80%93-bartlett> (Accessed 27 Sep 2021)

Heavy Metals and Organix Compounds from Wastes Used as Organic Fertilisers. (2004). [online] Available at: Heavy Metals And Organic Compounds From Wastes Used As Organic Fertilisers Annex 2 - Heavy Metals And Organic Compounds From Wastes Used As Organic Fertilisers Annex 2 Compost Quality Definition -Legislation And Standards Scuola Agraria Del Parco Di Monza Gruppo Di Studio Sul Compostaggio E La Gestione Integrata Dei Rifiuti Dr. Enzo Favoino Viale Cavriga 3 I-20052 Monza (Italy). (2004). [online] . Available at: [https://ec.europa.eu/environment/pdf/waste/compost/hm\\_annex2.pdf](https://ec.europa.eu/environment/pdf/waste/compost/hm_annex2.pdf) [Accessed 30 Aug. 2021]. [Accessed 30 Aug. 2021].

(Heavy Metals and Organix Compounds from Wastes Used as Organic Fertilisers, 2004)

Lalor, G. 1996. A Geochemical Atlas of Jamaica. Canoe Press, Kingston, Jamaica.

Sargassum A Resource Guide for the Caribbean Sargassum on a Caribbean beach, June 2015 Photo Credit: Horst Vogel, Head of Programme of CATS. (n.d.). [online] . Available at: <https://www.onecaribbean.org/wp-content/uploads/SargassumResourceGuideFinal.pdf>

Sargassum A Resource Guide for the Caribbean Sargassum on a Caribbean beach, June 2015 Photo Credit: Horst Vogel, Head of Programme of CATS, n.d.

Stow, Dorrik A.V. (2004). *Encyclopedia of the Oceans*. Oxford University Press. p. 90. ISBN 978-0198606871. Retrieved 27 June 2017.





Water Authority - Cayman

Thank you  
Questions?



INNOVATION & SMART TECHNOLOGIES  
BUILDING RESILIENCE IN THE  
WATER & WASTE INDUSTRIES

**wwi 30** Annual Conference  
and Exhibition  
Celebrating 30 Years  
of Leadership in the Cayman Islands  
3-8 OCTOBER 2021